

SCHEDULE OF AMENDMENTS

The amendments to the Selwyn District Plan are due to the following changes:

Name	Description
Rolleston West Primary School	Updated Designations with Rolleston West Primary School

Please amend your District Plan by updating the following pages:

Townships Volume

Amendments from 20 June 2014 to 09 July 2014

Insert Pages

Front of Townships Volume -
Supersedes existing Certificate of Approval

Signed Certificate of Approval
as of 9th July 2014

Replace pages - Please recycle all pages removed

Part E2 – Designations

Insert new Designation ME27 Rolleston West Primary School

E2-007 – E2-010

Maps Volume

Amendments from 20 June 2014 to 09 July 2014

Insert Pages

Front of Maps Volume -
Supersedes existing Certificate of Approval

Signed Certificate of Approval
as of 9th July 2014

Replace pages - Please recycle all pages removed

Maps 013 and 102

This page has intentionally been left blank

CERTIFICATE OF APPROVAL


The Council makes operative those parts of the Selwyn District Plan relating to the Notice of Requirement for a new designation for the Rolleston West Primary School on 2nd July 2014.

Provisions which are not yet operative are detailed on the following page.


This resolution was made in accordance with Sections 175(2) of the Resource Management Act 1991.

Sealed with the Common Seal of the Selwyn District Council

in the presence of:



Acting Mayor
Sarah Walters



Chief Executive
David Ward

Dated at Rolleston this 9th day of July 2014

Requiring Authority	Unresolved Designations <i>Refer to Appendix 2</i>
Selwyn District Council	<p data-bbox="676 275 970 297">Township and Rural Volumes</p> <p data-bbox="676 315 1294 338">All SDC designations are not operative with the exception of :</p> <p data-bbox="676 371 1219 394">D411 Rolleston Waste Water Treatment and Disposal</p> <p data-bbox="676 398 1086 421">D412 Rolleston Resource Recovery Park</p> <p data-bbox="676 425 986 448">D413 Rolleston South Reserve</p> <p data-bbox="676 452 932 474">D414 Rolleston Dog Park</p> <p data-bbox="676 479 1382 528">D415 Local Purpose (Community and Recreation Facilities) Reserve – Lincoln</p> <p data-bbox="676 533 1102 555">D416 Rolleston Wastewater Disposal Area</p> <p data-bbox="676 560 1038 582">D417 Rolleston Recreation Precinct</p>
Telecom	<p data-bbox="676 607 970 629">Township and Rural Volumes</p> <p data-bbox="676 647 1102 669">All Telecom designations are not operative</p>



Des No.	Map Ref	Site Name	Designation Purpose	Location	Zone	Legal Description and Gazette (where known)	Comments/ Conditions
ME 10	97/ 100	Rolleston Primary School	Primary School	Tennyson Street, Rolleston	Liv 1	Lot 1 DP 82982, SECT 2 SO 18874, SECT 1 SO 306161, Lot 1 DP 62062, SECT 1 SO 18874 Block III, Leeston Survey District Area - 2.9204ha	
ME11	103/ 104	Clearview Primary School	Education Purposes (Early Childhood and Primary School)	Broadlands Drive, Rolleston	Liv 1	Section 1 SO 346757 Area - 3.3ha	Conditions relating to – 1. Total student role 2. Noise related conditions 3. Building setbacks 4. Maximum building heights 5. Minimum number of bicycle parks 6. Ministry to supply plans for works on the site
ME 12	53	Sheffield Primary School	Primary School & Residence	Curve Road, Sheffield	Liv 1	Lot I DP 13984 Block XIII, Oxford Survey District Area – 2.4281ha	
ME 13	131	Southbridge Primary School	Primary School	Hastings Street, Southbridge	Liv 1 & Rural Outer Plains	PT RS 5861 (CT 406/293), Pt Lot 1 DP 18624, Lot 1 DP 80498, Lot 2 DP 17338, Lot 2 DP 18297 and PT Lot 1 DP 18297 Block I, Southbridge Survey District Area - 4.7904ha	Condition relating to – 1. Heritage trees on site
ME 14	109	Springston Primary School	Education Purposes (Early Childhood and Primary School)	Leeston Road, Springston	Liv 1	Part Lot 7 DP 11913, Lots 24, 25 and 26 DP 16823, Block VIII Leeston Survey District Area – 1.5977ha	

Des No.	Map Ref	Site Name	Designation Purpose	Location	Zone	Legal Description and Gazette (where known)	Comments/ Conditions
ME 15	125	Tai Tapu Primary School	Primary School	State Highway 75 and School Road, Tai Tapu	Liv 1A	Lot 2 DP 301911 Block VI, Halswell Survey District Area – 2.2600ha	Condition relating to – 1. Heritage trees on site
ME 16	88	West Melton Primary School	Primary School	Weedons Ross Road, West Melton	Liv 1	Pt RS 6600, Pt RS 6600 & Pt RS 6600, Block XI, Rolleston Survey District Total Area – 2.2317ha	
ME27	102	Rolleston West Primary School	Primary School and Early Childhood Education	Corner of Dunns Crossing Road and Burnham School Road	Liv 3	SEC 1 SO 444352	Comprehensive conditions relating to: Building controls Noise Traffic / carparking (incl. Traffic Management Plan and a Travel Plan) Landscaping
Minister of Police							
MP1	49	Arthurs Pass Police Station	Police Station and Residence	State Highway 73, Arthurs Pass	Liv 1	Sec 2 SO 19698, Block VI, Bealey Survey District Area - 0.1604ha	
MP2	69	Darfield Police Station	Police Station and Residence	14-16 North Terrace , Darfield	Liv 1	Part Res 2978, Block XII, Town of Darfield Area - 0.2023ha	Condition relating to – 1. Heritage building on site
MP3	127	Leeston Police Station	Police Station and Residence	Cnr Station and Cunningham Streets, Leeston	Liv 1	Lot 3 DP 58296, SO 17386, Block XIV, Leeston Survey District Area - 0.1842ha	
MP4	113	Lincoln Police Station	Police Station	30 Gerald Street, Lincoln	Liv 1	Lots 2 (0.0515ha) and 3 (0.0568ha) DP 78484, Block V, Halswell Survey District	

Des No.	Map Ref	Site Name	Designation Purpose	Location	Zone	Legal Description and Gazette (where known)	Comments/ Conditions
MP5	100	Rolleston Police Station	Police Station and Residence	69-75 Tennyson Street, Rolleston	Bus 1	Lot 609 DP 77468, Block III, Rolleston Survey District Area - 0.2000ha	
Orion New Zealand Limited							
OR1	110	Lincoln Substation	The reception, transformation from transmission voltage to distribution voltage, and distribution of electrical power and energy	Boundary Road, Lincoln	Liv 1	Lot 3 DP 21227 Area - 1012m ²	
OR2	102	Rolleston Substation	The reception, transformation from transmission voltage to distribution voltage, and distribution of electrical power and energy	Corner of Burnham School and Dunns Crossing Roads, Rolleston	Liv 1B	Lot 1 DP 22656 Area - 1012m ²	
New Zealand Railways Corporation							
RC1	Various	Main South Line and Midland Line	Railway	Throughout Selwyn District	Various	Various	
Telecom New Zealand Limited							
TE1	69	Darfield Exchange and Line Depot		28-32 North Terrace, Darfield	Liv 1	Sec 2 SO 17951 & Secs 1, 2 & 3 Block XIV Darfield Township, Block VII Hawkins Survey District Area - 3093m ²	NOT OPERATIVE
TE2	92	Dunsandel Exchange		Corner of Browns and Kanes Roads, Dunsandel	Liv 1	Lot 5 DP 27096, Block VIII, Selwyn Survey District Area - 850m ²	NOT OPERATIVE
TE3	57	Glentunnel Exchange		Homebush Road, Glentunnel	Liv 1	Pt Res 1331, Block VIII, Hororata Survey District Area - 278m ²	NOT OPERATIVE

Des No.	Map Ref	Site Name	Designation Purpose	Location	Zone	Legal Description and Gazette (where known)	Comments/ Conditions
TE4	61	Hororata Exchange		Hobbs Street, Hororata	Liv 1	Sec 1 SO 5031, Block XII, Hororata Survey District Area - 928m ²	NOT OPERATIVE
TE5	84	Kirwee Exchange		Courtney Road, Kirwee	Liv 1	Pt Res 1301, Blocks XII, Hawkins Survey District Pt Res 4576 Area - 565m ²	NOT OPERATIVE
TE6	127	Leeston Exchange		Station Street, Leeston	Bus 1	Pt Res 3784, Sec B SO 17993 Area - 1072m ²	NOT OPERATIVE
TE7	113	Lincoln Exchange		Lyttelton Street, Lincoln	Bus 1	Pt RS 2724, Sec B SO 17980, Block V, Halswell Survey District Area - 1149m ²	NOT OPERATIVE
TE8	97	Rolleston Exchange		Tennyson Street, Rolleston	Liv 1	Lot 1 DP 28343, Rolleston Township Area - 1011m ²	NOT OPERATIVE
TE9	53	Sheffield Exchange		Duke Street, Sheffield	Liv 1	Lot 1 DP 55927, Block XIII, Oxford Survey District Area - 1012m ²	NOT OPERATIVE
TE10	131	Southbridge Exchange		High Street, Southbridge	Bus 1	Pt RS 3344 & 4041 Area - 435m ²	NOT OPERATIVE
TE11	125	Tai Tapu Exchange		Christchurch Akaroa Main Road/State Highway 75, Tai Tapu	Liv 1A	Sec 1 SO 9682, Block VI, Halswell Survey District Area - 791m ²	NOT OPERATIVE

SCHEDULE OF AMENDMENTS

The amendments to the Selwyn District Plan are due to the following changes:

Name	Description
Rolleston West Primary School	Updated Designations with Rolleston West Primary School

Please amend your District Plan by updating the following pages:

Townships Volume

Amendments from 20 June 2014 to 09 July 2014

Insert Pages

Front of Townships Volume -
Supersedes existing Certificate of Approval

Signed Certificate of Approval
as of 9th July 2014

Replace pages - Please recycle all pages removed

Part E2 – Designations

Insert new Designation ME27 Rolleston West Primary School

E2-007 – E2-010

Maps Volume

Amendments from 20 June 2014 to 09 July 2014

Insert Pages

Front of Maps Volume -
Supersedes existing Certificate of Approval

Signed Certificate of Approval
as of 9th July 2014

Replace pages - Please recycle all pages removed

Maps 013 and 102

This page has intentionally been left blank

CERTIFICATE OF APPROVAL


The Council makes operative those parts of the Selwyn District Plan relating to the Notice of Requirement for a new designation for the Rolleston West Primary School on 2nd July 2014.

Provisions which are not yet operative are detailed on the following page.


This resolution was made in accordance with Sections 175(2) of the Resource Management Act 1991.

Sealed with the Common Seal of the Selwyn District Council

in the presence of:



Acting Mayor
Sarah Walters



Chief Executive
David Ward

Dated at Rolleston this 9th day of July 2014

Requiring Authority	Unresolved Designations <i>Refer to Appendix 2</i>
Selwyn District Council	<p data-bbox="675 271 970 297">Township and Rural Volumes</p> <p data-bbox="675 315 1294 342">All SDC designations are not operative with the exception of :</p> <p data-bbox="675 369 1382 584"> D411 Rolleston Waste Water Treatment and Disposal D412 Rolleston Resource Recovery Park D413 Rolleston South Reserve D414 Rolleston Dog Park D415 Local Purpose (Community and Recreation Facilities) Reserve – Lincoln D416 Rolleston Wastewater Disposal Area D417 Rolleston Recreation Precinct </p>
Telecom	<p data-bbox="675 600 970 627">Township and Rural Volumes</p> <p data-bbox="675 645 1106 672">All Telecom designations are not operative</p>

