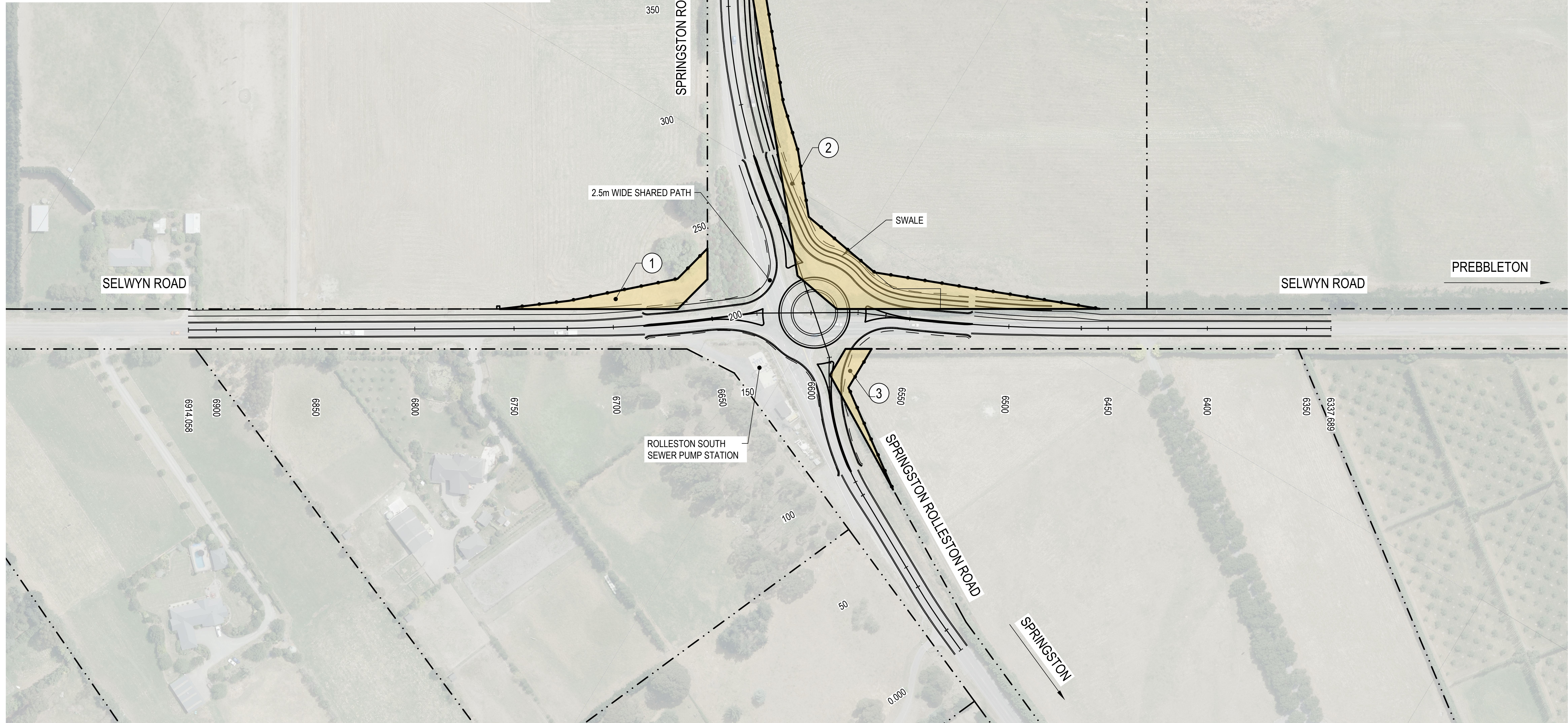



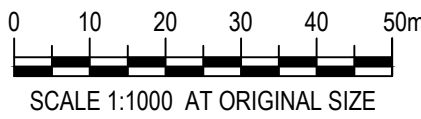
LAND TO BE PERMANENTLY ACQUIRED FOR ROAD - SUBJECT TO FINAL SURVEY				
REFERENCE	OWNER	RECORD OF TITLE	LEGAL DESCRIPTION	LAND REQUIREMENT AREA (m²)
1	HUGHES DEVELOPMENTS LTD	977883	LOT 1003 DP 557037	832
2	LONG VISION PROPERTY DEVELOPMENT LTD	443472	LOT 1 DP 411402	3436
3	BRENDON NEIL MCINTYRE, LYNETTE DOREEN MCINTYRE	148703	LOT 2 DP 336266	380



LEGEND	
	EXISTING PARCEL BOUNDARY
	PERMANENT LAND AREA
	STORMWATER SOAK PIT

PLAN
SCALE 1:1000

B PROPOSED BOUNDARY ADJUSTED		15-12-21
A PRELIMINARY		
Rev	Description	Checked Approved Date
Author	R. GERONIMO	Drafting Check
Designer	K. ATKINS	Design Check



Level 3, 138 Victoria Street
Christchurch 8013, New Zealand
T 64 3 378 0900 F 64 3 370 8001
E chrmall@ghd.com W www.ghd.com

GHD Limited
Conditions of Use. This document may only be used by GHD's client (and any other person who GHD has agreed can use this document) for the purpose for which it was prepared and must not be used by any other person or for any other purpose.



Project No.
12550836

Client	SELWYN DISTRICT COUNCIL
Project	SELWYN ROAD ROUNDABOUT
Status	PRELIMINARY

Status Code

Drawing Title
SELWYN ROAD / SPRINGSTON -
ROLLESTON ROAD INTERSECTION
INDICATIVE LAND REQUIREMENT
PLAN

Drawing No.
12550836-02-SK001

Size
A1

Rev
B