

APPENDIX 2

DESIGNATIONS

Selwyn District Council Designations

Des No.	Authority Responsible	Site Name	Location	Legal Description and Area	Zone	Comments/ Conditions
D87	Selwyn District Council	Water Supply	Hoskyns Road, Kirwee	Pt Res 2416 (100.03m ²)	Liv 1	
D93	Selwyn District Council	Water Supply	Overbury Crescent, Rolleston	Lot 413 DP 354134 (89.93m ²)	Liv X	
D94	Selwyn District Council	Water Supply	Wordsworth Street, Rolleston	Lot 135 DP 307 (100.03m ²)	Liv 1	
D95	Selwyn District Council	Water Supply	George Street, Rolleston	Lot 2 DP 22360 (337.54m ²)	Liv 1	
D99	Selwyn District Council	Water Supply	Ellesmere Junction Road, Springston	Lot 3 DP 361806 (600.06m ²)	Liv 1	
D100	Selwyn District Council	Water Supply	West Belt & Gerald Street, Lincoln	Lot 3 DP 469503 (13.96m ²)	Bus 1	
D101	Selwyn District Council	Water Supply	Kildare Terrace, Lincoln	Res 3761 (100.02m ²)	Liv 1	
D102	Selwyn District Council	Water Supply	Millstream Drive, Lincoln	Lot 33 DP 36175 (100.02m ²)	Liv 1	
D104	Selwyn District Council	Water Supply	Tosswill Road, Prebbleton	Res 3996 (99.96m ²)	Liv 1	
D114	Selwyn District Council	Water Supply	Leeston and Lake Road, Leeston	Lot 1 DP 48137 (44.11m ²)	Bus 1	
D115	Selwyn District Council	Water Supply	Gallipoli Street & Selwyn Street, Leeston	Res 5017 (102.3m ²)	Liv 1	
D116	Selwyn District Council	Water Supply	Gallipoli Street & Selwyn Street, Leeston	Res 5017 (34.53m ²)	Liv 1	

Des No.	Authority Responsible	Site Name	Location	Legal Description and Area	Zone	Comments/ Conditions
D119	Selwyn District Council	Water Supply	High Street, Southbridge	Pt RS 4938 (102.48m ²)	Bus 1	
D143	Selwyn District Council	Water Supply	Kirwee Recreation Reserve & Courtney A & P Association Showgrounds, High St, Kirwee	Res 2416 & RS 28280 (342.6m ²)	Liv 1	
D186	Selwyn District Council	Recreation Reserve	Leeston Dunsandel Road & Tramway Road, Dunsandel	Res 316 (4.046 ha)	Liv 1	
D190	Selwyn District Council	Recreation Reserve	High Street, Kirwee	Lot 42-47 DP 173 & Res 2416 (4.654 ha)	Liv 1	
D193	Selwyn District Council	Recreation Reserve	High Street, Leeston	Lot 3 DP 1221, Lot 14 DP 1221, Part Lot 8 DP 1221, Lot 4 DP 1221, Lot 18 DP 1221, Lot 15 DP 1221, Lot 3 DP 57066, Part Lot 1 DP 1221, Lot 16 DP 1221, Lot 32 DP 101, Lot 17 DP 1221, Lot 22 DP 101, Lot 31 DP 101, Lot 1 DP 12107, Part Lot 13 DP 1221, RS 38983, Lot 5 DP 1221, Lot 23 DP 101, Part Lot 2 DP 1221, Lot 7 DP 1221, Lot 24 DP 101, Part Paddock 4 DP 101, Lot 6 DP 1221, Lot 21 DP 301992, Lot 20 DP 301992 (6.37 ha)	Liv 1	

Des No.	Authority Responsible	Site Name	Location	Legal Description and Area	Zone	Comments/ Conditions
D199	Selwyn District Council	Recreation Reserve	Tennyson Street, Rolleston	Pt RS 4831 (8.594 ha)	Liv 1	

Other Requiring Authorities

Des No.	Map Ref	Site Name	Designation Purpose	Location	Zone	Legal Description and Gazette (where known)	Comments/ Conditions
Minister of Education							
ME 1	68/72	Darfield High School	Secondary School	McLaughlins Road, Darfield	Liv 1	RS 39411 and Part RS 19215 Blocks VI and VII, Hawkins Survey District Area – 8.2820ha	
ME 2	68/77	Darfield Primary School	Primary School	Ross Street, Darfield	Bus 1	RS 40646, RS 40648 and PT RES 2551 Block VII, Hawkins Survey District Area – 1.768ha	Condition relating to – 1. Heritage trees on site
ME 3	92/94	Dunsandel Primary School	Primary School & Residence	Leeston Dunsandel Road, Dunsandel	Liv 2	PT RS 10945 (CT 414/141) Lot 1 DP 12065 Block VIII Selwyn Survey District Area – 2.2984ha	
ME 4	127	Ellesmere College	Secondary School	Leeston Dunsandel Road, Leeston	Liv 1	SECT 1 SO 13993, SECT 2 SO 13993, SECT 1 SO 16950 and SECT 1 SO 16410 Leeston Settlement, Block XIV, Leeston Survey District Area – 8.2143ha	
ME5	61	Hororata Primary School	Primary School & Residence	Bealey Road, Hororata	Liv 1	Lot 1 DP 4181, Pt Lot 2 DP 6225, Block XII, Hororata Survey District Area – 2.8444ha	

Des No.	Map Ref	Site Name	Designation Purpose	Location	Zone	Legal Description and Gazette (where known)	Comments/ Conditions
ME 6	82	Kirwee Model Primary School	Primary School & Residence	School Lane, Kirwee	Liv 1	Lot 21 DP 434 Pt Lot 23 (CT Ref 77/95) and Lot 22 DP 434 Blocks VIII & XII Hawkins Survey District Area – 1.188ha	
ME 7	127	Leeston Primary School	Primary School	Selwyn Street, Leeston	Liv 1	RES 5289, RES 5288, RS 39797, PT RES 4596 and PT RS 5787 (CT 9B/810) Block XIV, Leeston Survey District Area - 2.4615ha	
ME 8	110	Lincoln Primary School & Lincoln High School	Primary & Secondary School	North Belt, Lincoln	Liv 1	Sect 1 SO 9402, PT RS 884 & 2223 (CT 645/37), SECT 1 SO 14155, SECT 1 SO 11445, SECT 2 SO 14155, SECT 1 SO 11046, Lot 1 & 2 DP 11516, Lot 1 DP 78085, Section 1 SO 382577 and Section 1 SO 9402 Block V, Halswell Survey District Area - 10.73ha	
ME 9	120	Prebbleton Primary School	Primary School & Residence	Blakes Road, Prebbleton	Liv 1	Pt Lot 1 DP 1767, Sec 1 and Sec 2 SO 18846, Block XIII, Christchurch Survey District Area – 1.9741ha	

Des No.	Map Ref	Site Name	Designation Purpose	Location	Zone	Legal Description and Gazette (where known)	Comments/ Conditions
ME 10	97/ 100	Rolleston Primary School	Primary School	Tennyson Street, Rolleston	Liv 1	Lot 1 DP 82982, SECT 2 SO 18874, SECT 1 SO 306161, Lot 1 DP 62062, SECT 1 SO 18874 Block III, Leeston Survey District Area - 2.9204ha Section 3 SO Plan 487640 5086m ²	Conditions relating to – 1. Transport management prepared prior to ODP lodgement 2. Travel Plan before classrooms open on Section 3 SO Plan 487640 3. Travel Plan revision when roll exceeds 1050 pupils
ME11	103/ 104	Clearview Primary School	Education Purposes (Early Childhood and Primary School)	Broadlands Drive, Rolleston	Liv 1	Section 1 SO 346757 Area - 3.3ha	Conditions relating to – 1. Total student role 2. Noise related conditions 3. Building setbacks 4. Maximum building heights 5. Minimum number of bicycle parks 6. Ministry to supply plans for works on the site
ME 12	53	Sheffield Primary School	Primary School & Residence	Curve Road, Sheffield	Liv 1	Lot I DP 13984 Block XIII, Oxford Survey District Area – 2.4281ha	
ME 13	131	Southbridge Primary School	Primary School	Hastings Street, Southbridge	Liv 1 & Rural Outer Plains	PT RS 5861 (CT 406/293), Pt Lot 1 DP 18624, Lot 1 DP 80498, Lot 2 DP 17338, Lot 2 DP 18297 and PT Lot 1 DP 18297 Block I, Southbridge Survey District Area - 4.7904ha	Condition relating to – 1. Heritage trees on site

ME 14	109	Springston Primary School	Education Purposes (Early Childhood and Primary School)	Leeston Road, Springston	Liv 1	Part Lot 7 DP 11913, Lots 24, 25 and 26 DP 16823, Block VIII Leeston Survey District Area – 1.5977ha	
Des No.	Map Ref	Site Name	Designation Purpose	Location	Zone	Legal Description and Gazette (where known)	Comments/ Conditions
ME 15	125	Tai Tapu Primary School	Primary School	State Highway 75 and School Road, Tai Tapu	Liv 1A	Lot 2 DP 301911 Block VI, Halswell Survey District Area – 2.2600ha	Condition relating to – 1. Heritage trees on site
ME 16	88	West Melton Primary School	Primary School	Weedons Ross Road, West Melton	Liv 1	Pt RS 6600, Pt RS 6600 & Pt RS 6600, Block XI, Rolleston Survey District Total Area – 2.2317ha	
ME 26	104	Rolleston High School	Educational Purposes – School (years 7 – 13) and Early Childhood Centre	Between Goulds Road and Springston Rolleston Road.	L2 / L1B	Lot 1 DP 79578 and SO Plan 433412	Comprehensive conditions relating to: Building controls Noise Traffic / carparking (incl. Traffic Management Plan and a Travel Plan) Landscaping
ME27	102	Rolleston West Primary School	Primary School and Early Childhood Education	Corner of Dunns Crossing Road and Burnham School Road	Liv 3	SEC 1 SO 444352	Comprehensive conditions relating to: Building controls Noise Traffic / carparking (incl. Traffic Management Plan and a Travel Plan) Landscaping

Des No.	Map Ref	Site Name	Designation Purpose	Location	Zone	Legal Description and Gazette (where known)	Comments/ Conditions
Minister of Police							
MP1	49	Arthurs Pass Police Station	Police Station and Residence	State Highway 73, Arthurs Pass	Liv 1	Sec 2 SO 19698, Block VI, Bealey Survey District Area - 0.1604ha	
MP2	69	Darfield Police Station	Police Station and Residence	14-16 North Terrace , Darfield	Liv 1	Part Res 2978, Block XII, Town of Darfield Area - 0.2023ha	Condition relating to – 1. Heritage building on site
MP3	127	Leeston Police Station	Police Station and Residence	Cnr Station and Cunningham Streets, Leeston	Liv 1	Lot 3 DP 58296, SO 17386, Block XIV, Leeston Survey District Area - 0.1842ha	
MP4	113	Lincoln Police Station	Police Station	30 Gerald Street, Lincoln	Liv 1	Lots 2 (0.0515ha) DP 78484, Block V, Halswell Survey District	
MP5	100	Rolleston Police Station	Police Station and Residence	69-75 Tennyson Street, Rolleston	Bus 1	Lot 609 DP 77468, Block III, Rolleston Survey District Area - 0.2000ha	
Orion New Zealand Limited							
OR1	110	Lincoln Substation	The reception, transformation from transmission voltage to distribution voltage, and distribution of electrical power and energy	Boundary Road, Lincoln	Liv 1	Lot 3 DP 21227 Area – 1012m ²	
OR2	102	Rolleston Substation	The reception, transformation from transmission voltage to distribution voltage, and distribution of electrical power and energy	Corner of Burnham School and Dunns Crossing Roads, Rolleston	Liv 1B	Lot 1 DP 22656 Area - 1012m ²	

Des No.	Map Ref	Site Name	Designation Purpose	Location	Zone	Legal Description and Gazette (where known)	Comments/ Conditions
New Zealand Railways Corporation							
RC1	Various	Main South Line and Midland Line	Railway	Throughout Selwyn District	Various	Various	
Telecom New Zealand Limited							
CH1 / SP1	69	Darfield Exchange	Telecommunication, Radio-communication and Ancillary Purposes	32 North Terrace, Darfield	Liv 1	Lot 1 DP 64431 Block VII Hawkins Survey District Area - 1713m ²	LIVING ZONES - Building Height - 8m, excludes mast, aerial or other structure attached to the outside of the building. Building Setbacks - 4m from road boundary and 2m from internal setbacks. Pole and Mast Height - 20m. Must not exceed 500mm diameter beyond a height of 6m. Except that for the Kirwee Exchange (CH5) where the maximum pole and mast height shall be 15m. Antennas - Dish antennas shall not exceed 1.2m in diameter above 8m in height.
CH2	92	Dunsandel Exchange	Telecommunication, Radio-communication and Ancillary Purposes	Corner of Browns and Kanes Roads, Dunsandel	Liv 1	Lot 5 DP 27096, Block VIII, Selwyn Survey District Area - 850m ²	
CH3	57	Glentunnel Exchange	Telecommunication, Radio-communication and Ancillary Purposes	Homebush Road, Glentunnel	Liv 1	Pt Res 1331, Block VIII, Hororata Survey District Area - 278m ²	
CH4	61	Hororata Exchange	Telecommunication, Radio-communication and Ancillary Purposes	Hobbs Street, Hororata	Liv 1	Sec 1 SO 5031, Block XII Hororata Survey District Area - 928m ²	
CH5	84	Kirwee Exchange	Telecommunication, Radio-communication and Ancillary Purposes	De Renzie Place, Kirwee	Liv 1	Pt Res 1301, Blocks XII, Hawkins Survey District Area - 565m ²	
CH6	133	Leeston Exchange	Telecommunication, Radio-communication and Ancillary Purposes	Station Street, Leeston	Bus 1	Pt Res 3784, CB33A/595, Area - 1072m ²	
CH7	113	Lincoln Exchange	Telecommunication, Radio-communication and Ancillary Purposes	Lyttelton Street, Lincoln	Bus 1	Pt RS 2724,CB33A/92 1, Block V, Halswell Survey District Area - 1149m ²	
CH8	97	Rolleston Exchange	Telecommunication, Radio-communication and Ancillary Purposes	Tennyson Street, Rolleston	Liv 1	Lot 1 DP 28343, Rolleston Township Area - 1011m ²	

Des No.	Map Ref	Site Name	Designation Purpose	Location	Zone	Legal Description and Gazette (where known)	Comments/ Conditions
CH9	53	Sheffield Exchange	Telecommunication, Radio-communication and Ancillary Purposes	Duke Street, Sheffield	Liv 1	Lot 1 DP 55927, Block XIII, Oxford Survey District Area - 1012m ²	Building setbacks - 4m from road boundary and 2m from internal setbacks where adjacent to a living zone.
CH10	137	Southbridge Exchange	Telecommunication, Radio-communication and Ancillary Purposes	High Street, Southbridge	Bus 1	Pt RS 3344 & 4041, CB33B/66, Area - 435m ²	Pole and Mast Height - 25m.
CH11	131	Tai Tapu Exchange	Telecommunication, Radio-communication and Ancillary Purposes	Christchurch Akaroa Main Road/State Highway 75, Tai Tapu	Liv 1A	Sec 1 SO 9682, Block VI, Halswell Survey District Area - 791m ²	Must not exceed 500mm diameter beyond a height of 6m. Antennas - Dish antennas shall not exceed 4m in diameter.

Des No.	Map Ref	Site Name	Designation Purpose	Location	Zone	Legal Description and Gazette (where known)	Comments/ Conditions
New Zealand Transport Agency							
TR1	Various	State Highways 1, 73, 75 and 77	State Highway	<p>SH1: From the intersection of SH1 with the centerline of the Rakaia River. Note: there is a short section of SH1 south of Marshs Road that is within Christchurch City.</p> <p><i>Note: For that part of TR1 affected by the CSM2 and MSRFL proposal, separate conditions apply. The areas where these apply have been noted in the District Plan as either TR5 or TR6 (see below).</i></p> <p>SH73: From the Dawsons Road / SH 73 intersection to the summit of Arthurs Pass.</p> <p>SH75: From the centerline of the Halswell River (Halswell River Bridge RP 0/8.35) to the centerline of the Halswell River (Motukarara Culvert RP 14/9.52)</p> <p>SH77: From the centerline of the Rakaia River (Rakaia Gorge Bridge) to the SH 73 / SH 77 intersection.</p>	Various	Various	

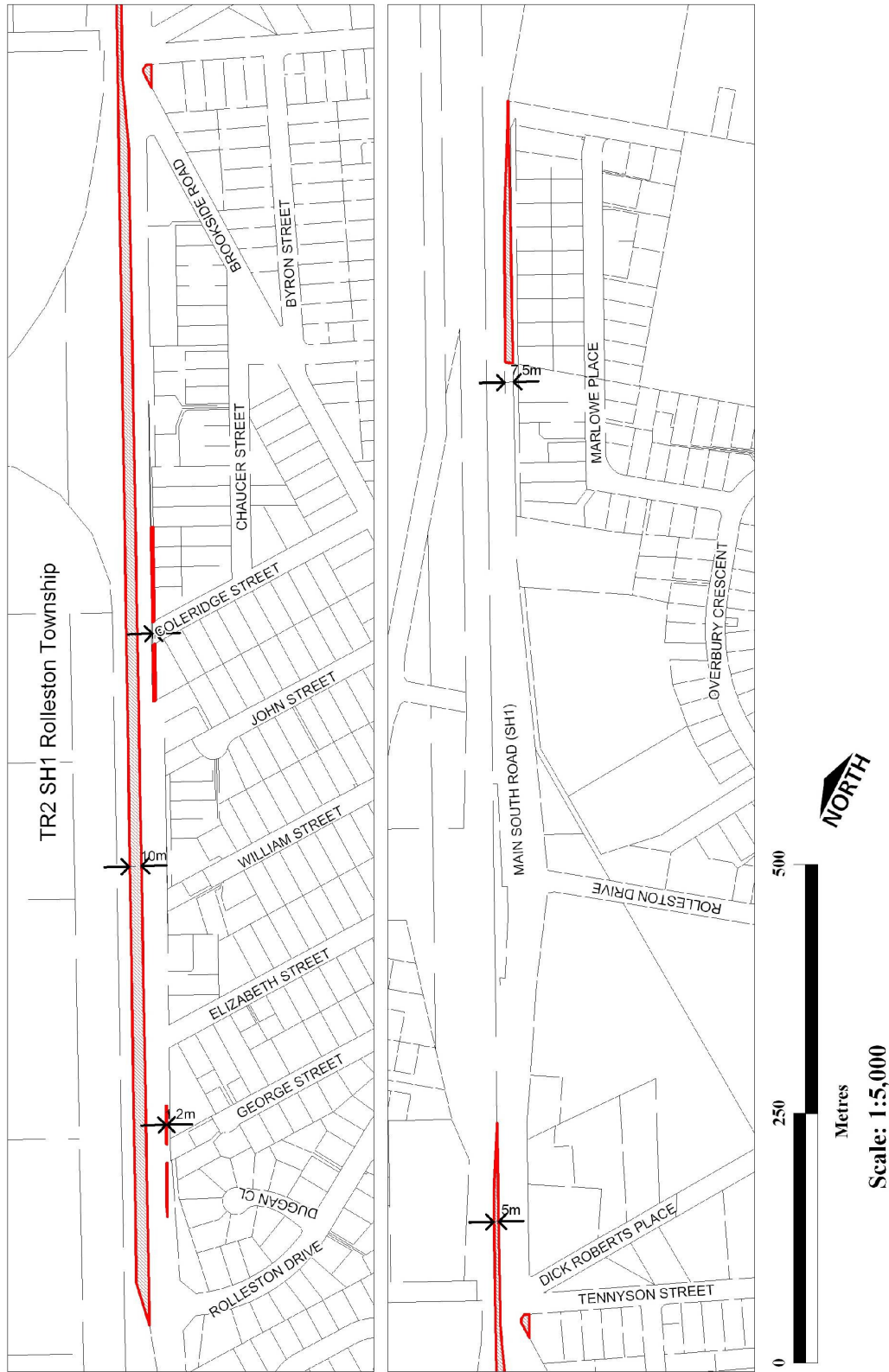
Des No.	Map Ref	Site Name	Designation Purpose	Location	Zone	Legal Description and Gazette (where known)	Comments/ Conditions
TR2	97/98/100	State Highway 1	Road Widening	Rolleston Township, from north of Hoskyns Road to south of Elizabeth Street	Inner Plains	Various	Variable width (see Map*)
TR3	13/99	State Highway 1	Road Widening	South of Elizabeth Street, Rolleston, to Selwyn River Bridge	Inner Plains / Outer Plains	Various	Variable on southern side of SH1. 15m on northern side of SH1. (see Map*)
TR4	13/135	State Highway 1	Road Widening	SH1 North of Rolleston <i>Note: For those parts of TR4 affected by the CSM2 and MSRFL proposal, separate conditions apply. The areas where these apply have been noted in the District Plan as either TR5 or TR6 (see below).</i>	Inner Plains	Various	10m on the northern side of SH 1 (see Map*)
TR5	Various	State Highway 76 – Christchurch Southern Motorway Stage 2 (CSM2)	State Highway – Four Lane Motorway	SH1 South of Robinsons Road, short section along SH1 North of Robinsons Road and East across Inner Plains towards Prebbleton and Christchurch City (Halswell)	Inner Plains	Various	Comprehensive and covering a large number of matters including construction and ongoing management.

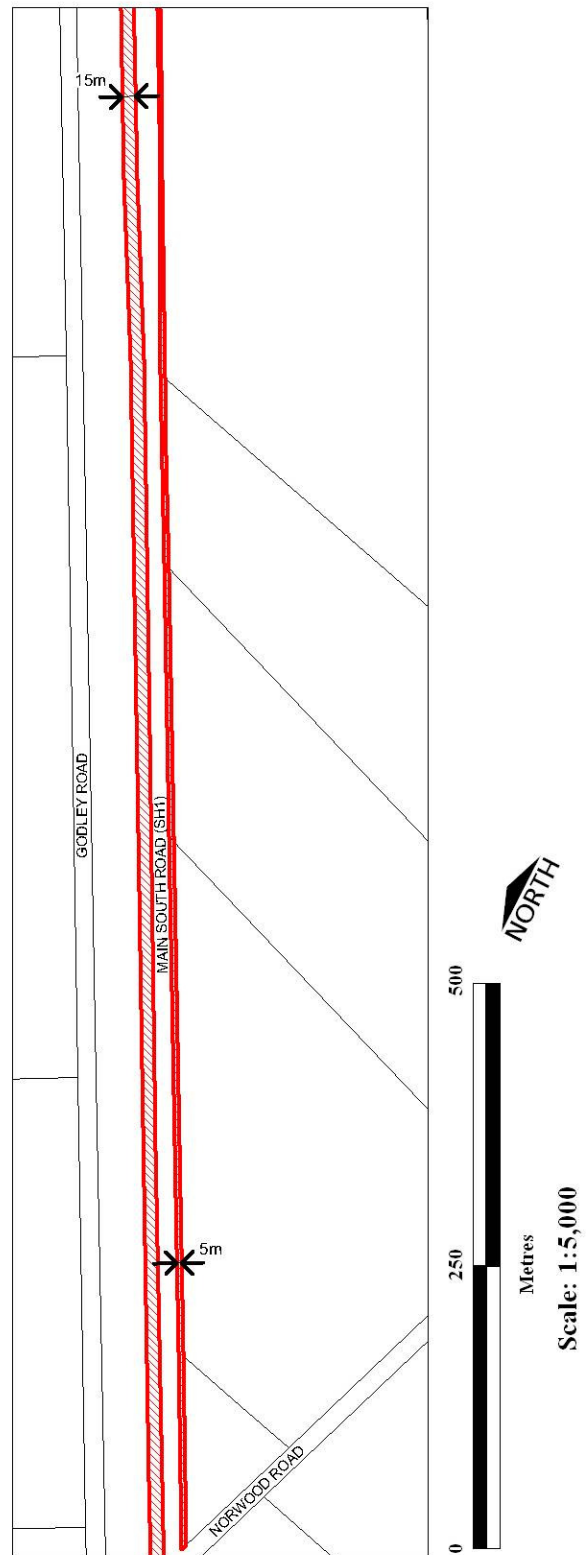
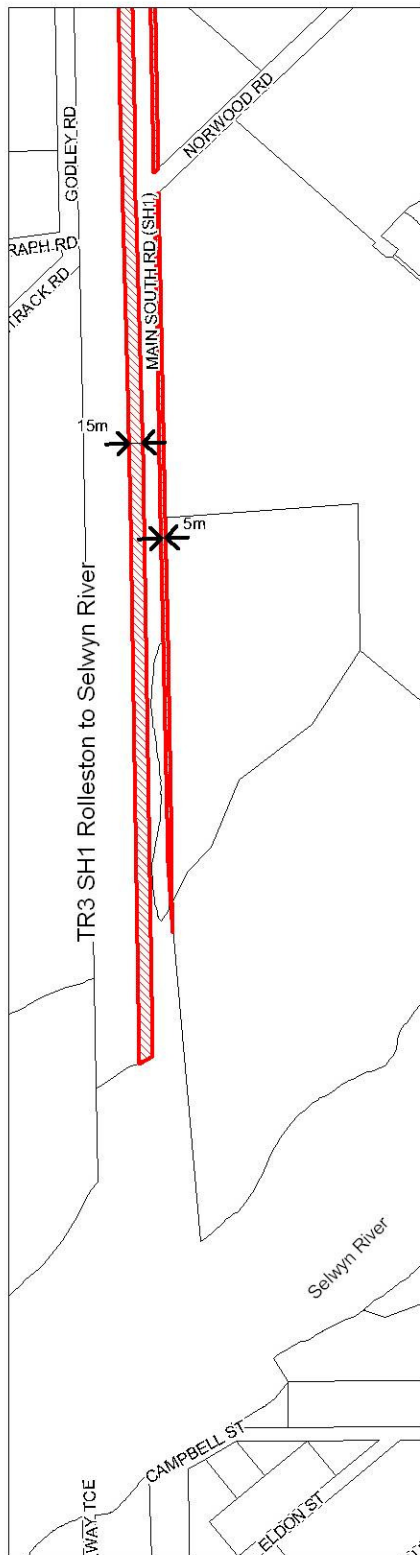
Des No.	Map Ref	Site Name	Designation Purpose	Location	Zone	Legal Description and Gazette (where known)	Comments/ Conditions
TR6	Various	State Highway 1 – Main South Road Four Laning (MSRFL)	State Highway – Four Lane Expressway	SH1 South of Robinsons Road, including rear access roads to East and West, along with Weedons Road Interchange and works along Weedons Road/Levi Road intersection and Weedons Ross Road to West of SH1	Inner Plains	Various	Comprehensive and covering a large number of matters including construction and ongoing management.

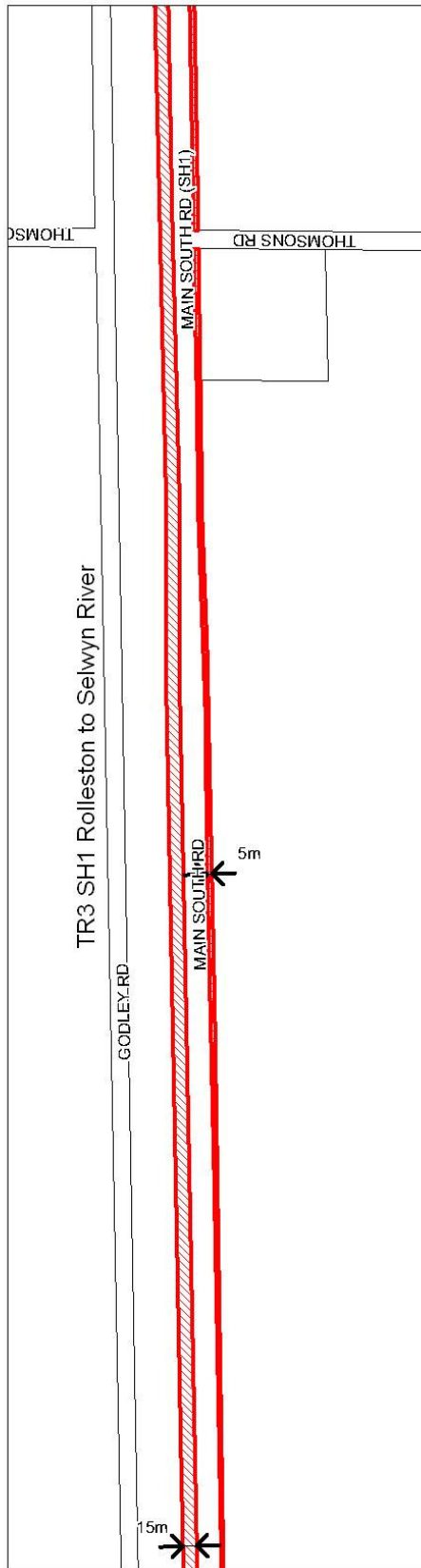
***See Maps at the end of this appendix.**

New Zealand Transport Agency Road Widening Designation Maps


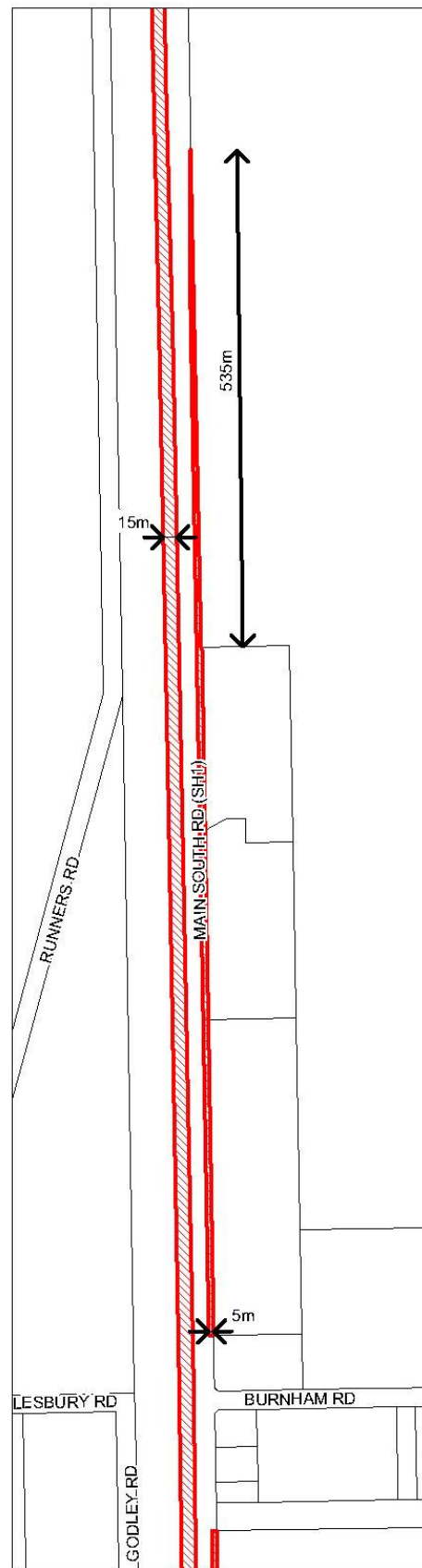
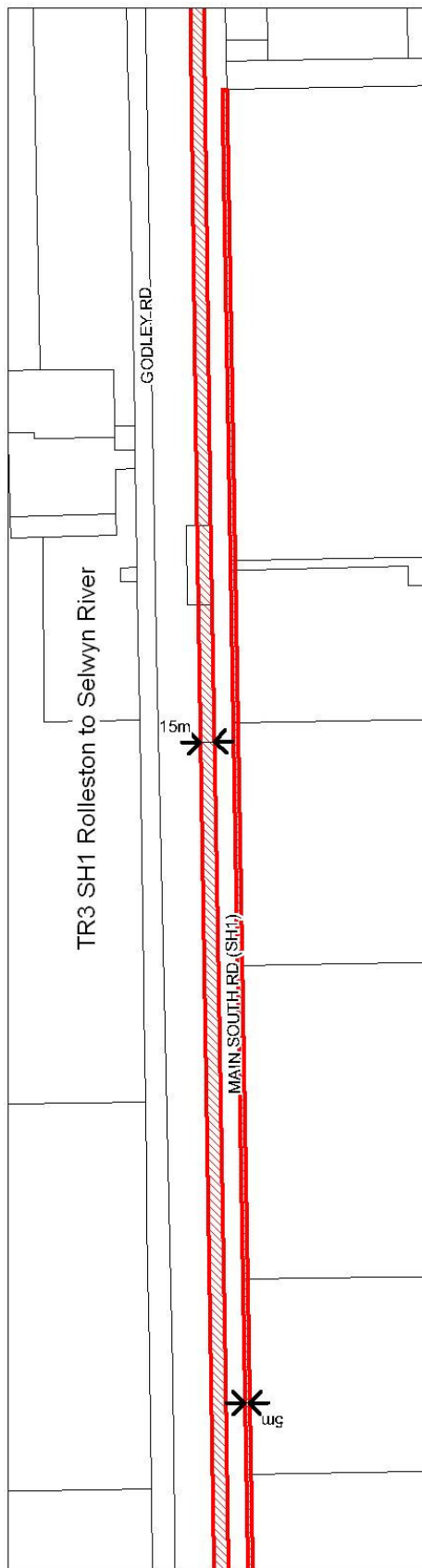
TR2

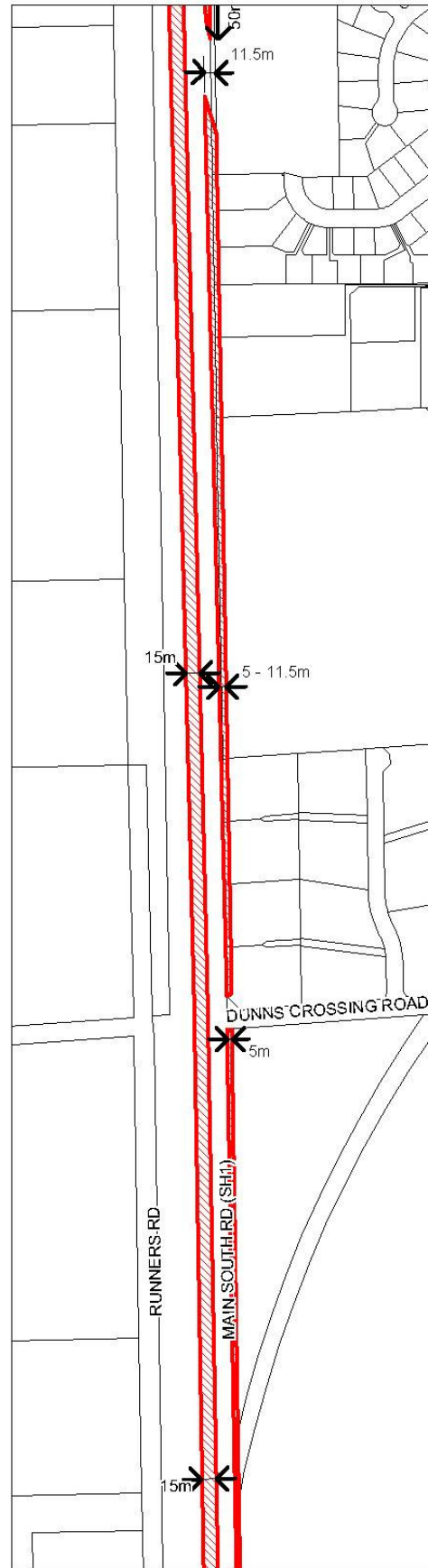
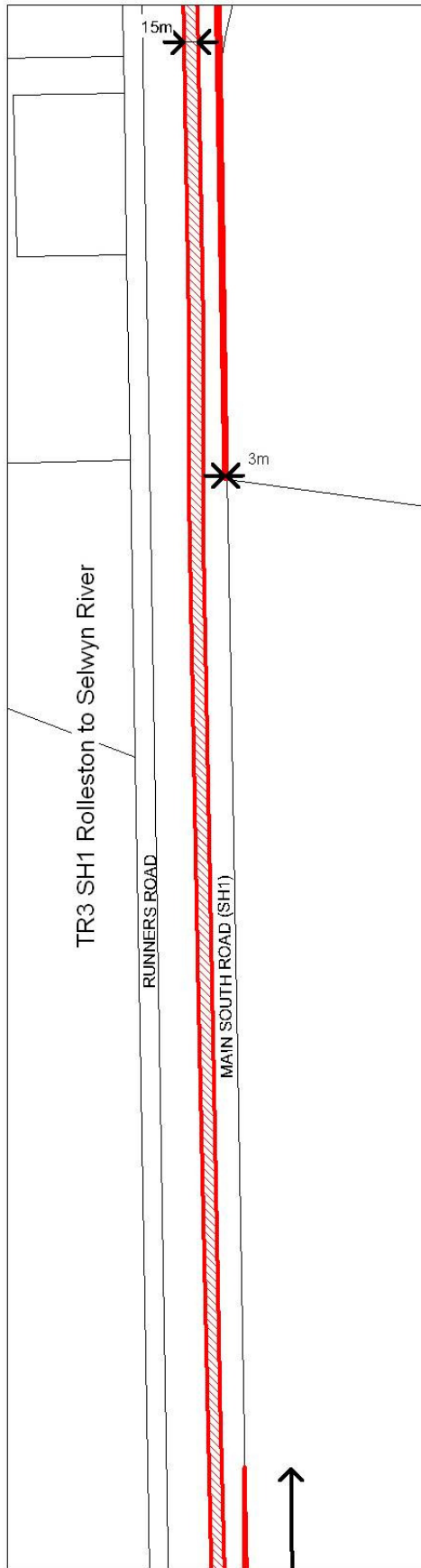






Scale: 1:5,000





Scale: 1:5,000

TR4



THIS PAGE HAS BEEN INTENTIONALLY LEFT BLANK

APPENDIX 2

DESIGNATIONS

Selwyn District Council Designations

Des No.	Authority Responsible	Site Name	Location	Legal Description and Area	Zone	Comments/ Conditions
D88	Selwyn District Council	Water Supply	West Coast Road (SH 73), Weedons	Lot 2 DP 55405 (17.39m ²)	Inner Plains	
D90	Selwyn District Council	Water Supply	Cnr Johnson Road and Cypress Lane, West Melton	Lot 22 DP 51844 (102.78m ²)	Inner Plains	
D91	Selwyn District Council	Water Supply	Jowers Road, West Melton	Lot 19 DP 47759 (106.96m ²)	Inner Plains	
D92	Selwyn District Council	Water Supply	Wards Road, Rolleston	Lot 22 DP 46910 (119.89m ²)	Inner Plains	
D96	Selwyn District Council	Water Supply	Branthwaite Drive, Rolleston	Lot 26 DP 65499 (3399.68m ²)	Inner Plains	
D98	Selwyn District Council	Water Supply	Raven Drive, Rolleston	Lot 18 DP 68384 (224.86m ²)	Inner Plains	
D103	Selwyn District Council	Water Supply	Perymans Road, Tai Tapu	Road Reserve (245.01m ²)	Inner Plains	
D107	Selwyn District Council	Water Supply	Cnr Tramway and Irvines Road	Lot 48 DP 59713 (337.08m ²)	Outer Plains	
D111	Selwyn District Council	Water Supply	Homebush Road (SH 77), Glentunnel	Sec 1 SO 417415 (561.32m ²)	Outer Plains	
D112	Selwyn District Council	Water Supply	Hartleys Road, Whitecliffs	Sec 1 SO 18960 (1206.91m ²)	Malvern Hills	
D117	Selwyn District Council	Water Supply	Lower Lake Road, Taumutu	Lot 4 DP 14196 Pt RS 806 (101.09m ²)	Outer Plains	

Des No.	Authority Responsible	Site Name	Location	Legal Description and Area	Zone	Comments/ Conditions
D118	Selwyn District Council	Water Supply	Pacific Drive, Rakaia Huts	Lot 58 DP 349645 (1347.14m ²)	Outer Plains	
D121	Selwyn District Council	Water Supply	Bleak House Road, Racecourse Hill	Road Reserve adjacent to RS 33722 (101.09m ²)	Outer Plains	
D122	Selwyn District Council	Water Supply	Bleak House Road, Racecourse Hill	RS 33722 (101.09m ²)	Outer Plains	
D123	Selwyn District Council	Water Supply	Bleak House Road, Racecourse Hill	RS 39924 (101.09m ²)	Outer Plains	
D129	Selwyn District Council	Sewage Treatment & Disposal Area	Beethams Road, Leeston	Lots 1 & 2 DP 29488 (6.69 ha)	Outer Plains	
D133	Selwyn District Council	Water Supply	School Terrace, Arthur's Pass	Pt Res 40738 (184.77m ²)	High Country	
D134	Selwyn District Council	Water Supply	School Terrace, Arthurs Pass	Pt RS 40738 (720.79m ²)	High Country	
D136	Selwyn District Council	Water Supply	West Coast Road (SH 73), Castle Hill	Res 3289 (10432.37m ²)	High Country	
D138	Selwyn District Council	Water Supply	Enys Drive, Castle Hill	Section 9 SO 387006 (1980.59m ²)	High Country	
D142	Selwyn District Council	Water Supply	Philip Street, Glentunnel	Pt RS 12778 (101.10m ²)	Rural	
D145	Selwyn District Council	Water Supply	Hummocks Road, Lake Coleridge	Lot 1 DP 78849 (88.06m ²)	High Country	
D148	Selwyn District Council	Sewage Pumping Station	Gerald Street, Lincoln	Lot 5 DP 6070, (896.4m ²)	Inner Plains	
D153	Selwyn District Council	Sewage Treatment Area	Douglas Street, Lincoln	Lot 1 DP 50546 (6.103ha)	Outer Plains	
D159	Selwyn District Council	Water Supply	Roecombe Road, Sheffield	RS 18283 (3411.05m ²)	Malvern Hill	

Des No.	Authority Responsible	Site Name	Location	Legal Description and Area	Zone	Comments/ Conditions
D160	Selwyn District Council	Water Supply	Pocock Road, Springfield	Pt RS 20293 (992.9m ²)	Outer Plains	
D161	Selwyn District Council	Water Supply	West Coast Road (SH73), Springfield	Pt RS 9075 (520.59m ²)	Outer Plains	
D187	Selwyn District Council	Recreation Reserve	Greendale Road, Greendale	Res 3882 (2.843 ha)	Outer Plains	
D188	Selwyn District Council	Recreation Reserve	Hororata Road & Thwaites Road, Hororata	Res 2217 & 1589 (92.015 ha)	Outer Plains	
D194	Selwyn District Council	Recreation Reserve	North Belt, Lincoln	Lot 1 DP 75711, RS 41606, RS 42054 & RES 4200 (8.452 ha)	Inner Plains	
D196	Selwyn District Council	Recreation Reserve	Drain Road, Doyleston	Res 3939 (4.046 ha)	Outer Plains	
D201	Selwyn District Council	Recreation Reserve	Southbridge Sedgemere Road, Southbridge	RS 41072 (5.896 ha)	Outer Plains	
D202	Selwyn District Council	Recreation Reserve	Ellesmere Junction Road, Springston	Res 2362 (4.424 ha)	Outer Plains	
D212	Selwyn District Council	Gravel Reserve	Beatty's Road & Coaltrack Road, Homebush	Res 1522 (2.0234 ha)	Outer Plains	i. Any mobile processing plant for aggregate crushing and screening will not be located closer than 100 metres from the centre line of any National Grid transmission line.

Des No.	Authority Responsible	Site Name	Location	Legal Description and Area	Zone	Comments/ Conditions
D228	Selwyn District Council	Gravel Reserve	Homebush Road, Darfield	Res 1529 (2.023 ha)	Outer Plains	<p>i. No excavated or other material will be deposited under or near any Transpower transmission line where the vertical distance from the ground to the conductors would be reduced to less than the minimum required by NZECP34 subsection 4.3.1 outlined in table 4 (Note: this applies to all activities including bunds and temporary stockpiles of gravel, metal or overburden);</p> <p>ii. Any mobile processing plant for aggregate crushing and screening will not be located closer than 100 metres from the centre line of any National Grid transmission line;</p> <p>iii. No excavation will be undertaken within a horizontal distance 12 metres from the outside edge of the foundations of any National Grid transmission line pole (Note: the 12 metre restricted area is to be measured at existing ground level).</p>
D232	Selwyn District Council	Gravel Reserve	Stranges Road & Telegraph Road, Charing Cross	Res 1507 (2.023 ha)	Outer Plains	
D264	Selwyn District Council	Gravel Reserve	Old West Coast Road & Tramway Road, Waddington	Res 967 (4.047 ha)	Outer Plains	
D336	Selwyn District Council	Gravel Reserve	Rubicon Road, Kowai Bush	Res 4016 (2.023 ha)	Outer Plains	
D337	Selwyn District Council	Gravel Reserve	Barrs Road & Wrights Road, Annat	Res 989 (2.023 ha)	Outer Plains	

Des No.	Authority Responsible	Site Name	Location	Legal Description and Area	Zone	Comments/ Conditions
D359	Selwyn District Council	Solid Sewage Waste Site	Arduli Road & Derretts Road, Hororata	Res 2656 (13409.27m ²)	Outer Plains	
D360	Selwyn District Council	Solid Sewage Waste Site	Bleakhouse Road & Tramway Road, Kimberley	Res1539 (21083.43m ²)	Outer Plains	
D377	Selwyn District Council	Water supply	Kimberley Road	Lot 1 DP 31007 (1197.45m ²)	Outer Plains	
D398	Selwyn District Council	Upper Selwyn Huts, Recreation Reserve	Selwyn Lake Road, Upper Selwyn Huts	Res 3048 (5.097 ha)	Outer Plains	
D406	Selwyn District Council	Water Supply	Corner of Sharlands Road and Te Pirita Road	Lot 1 DP 335864 (103.32m ²)	Outer Plains	
D407	Selwyn District Council	Water Supply	Holmeswood Rise, Tai Tapu	Lot 18 DP 373191 (316.89m ²)	Port Hills	
D408	Selwyn District Council	Water Supply	Genesis Drive	Lot 50 DP 56675 (1058.51m ²)	Inner Plains	
D409	Selwyn District Council	Water Supply	Kowai Road, Kowai Bush	RS 32174 (169m ²)	Malvern Hills	

Other Requiring Authorities

Des No.	Map Ref	Site Name	Designation Purpose	Location	Zone	Legal Description and Gazette (where known)	Comments/ Conditions
Airways Corporation of NZ Limited (AW)							
AW2	14	Secondary Surveillance Radar/VHF Transmitter Site	Navigational Aids	Cass Peak, Summit Hill Road, Port Hills	Rural Port Hills	Pt RS 35511 Block VII Halswell SD; ROW over Pt RS 35511 and Pt Block 4 DP 3125 S09895. CT 33A/521 Area - 1148m ²	Part of facility is located in Christchurch City. Conditions relating to – 1.Colouration and reflectivity 2.Archaeological supervision during site works.
Canterbury Regional Council							
CR1	26	Kowhai River – West	Soil Conservation and River Control	Springfield	Rural Outer Plains	RS 41051 Area - 40.5000ha	
CR2	26	Kowhai River – East	Soil Conservation and River Control	Springfield	Rural Outer Plains	RS 41052 Area - 19.2000ha	
CR3	12	Hawkins River	River Conservation	Bealey Road, Greendale	Rural Outer Plains	RS 2719 Area - 2.1245ha	
CR4	22	Waimakariri River	River Protection	Cooks Road, Courtenay	Rural Outer Plains	Pt Res 947 Area - 65.4919ha	
CR5	17	Waimakariri River	Soil Conservation and River Control	Old West Coast Road, Courtenay	Rural Outer Plains	Pt Res 178 Area - 47.1383ha	
CR6	17	Waimakariri River	River Protection	Ansons Road, Courtenay	Rural Outer Plains	Pt Res 947 Area - 74.9680ha	
CR7	12	Selwyn River	River Conservation	State Highway 1, Selwyn	Rural Outer Plains	Res 2706 Area - 12.7475ha	
CR8	18	Waimakariri River	Waimakariri River Protection	Halkett Road, Courtenay	Rural Outer Plains	Pt Res 1052 Area - 20.8412ha	

Des No.	Map Ref	Site Name	Designation Purpose	Location	Zone	Legal Description and Gazette (where known)	Comments/ Conditions
CR9	9	Tai Tapu	Works Yard	Lincoln-Tai Tapu Road, Lincoln	Rural Inner Plains	Pt Lot 3 DP 1597 (part thereof) Area – 0.4760ha	
CR10	17/18	Waimakariri River Secondary Stopbanks	River Protection and Flood Control	Between the South Bank of the Waimakariri River and Old West Coast Road, between Cooks Road to the West and Thompsons Road to the East.	Rural Outer Plains	Lot 1 DP 306678 (34.53ha); Lot 2 DP 306678 (38.493ha); Lot 3 DP 306678 (34.687ha); Lot 4 DP 306678 (47.406ha); Lots 5, 6, 7, 8 DP 306678 & Lots 5, 6, 7 DP 72342 (346.8157ha); Lot 1 DP 70593 (85.143ha); Reserve 2615 (24.2814)and Lot 1 DP 33106 (7.0895ha) Total Area – 618.4456	
CR11	18	Waimakariri River Secondary Stopbanks	River Protection and Flood Control	Between the South Bank of the Waimakariri River and Old West Coast Road, between Thompsons Road to the West and Chattertons Road to the East.	Rural Inner Plains	Part Reserve 3542 (approx 350ha); Lot 1 DP 26437 (146.901ha); Part Lot 8 DP 24168 & Reserves 2464 & 2467 & Part Reserve 2466 (869.921ha); Lot 1 DP 59937 (277.35ha); Lot 2 DP 59937 (76.315ha); Lot 3 DP 59937 (0.023ha); Lot 4 DP 59937 (0.023ha); Lot 7 DP 59937 (0.023ha); and Lot 1 DP 41754 (0.372ha) Total Area – 1720.974ha (approximately)	

Des No.	Map Ref	Site Name	Designation Purpose	Location	Zone	Legal Description and Gazette (where known)	Comments/ Conditions
Central Plains Water							
CPW	10, 11, 16, 17, 22, 59, 60	Central Plains Water Scheme	Irrigation	North of Rakaia River, south of Waimakariri River, west of State Highway 1	Rural (Outer Plains and Malvern Hills)	Various – refer planning maps	Various – contact council for conditions
Minister of Defence							
DE1	13	Burnham Military Camp	Defence Purposes – Burnham Military Camp	Main South Road, Burnham Road and Two Chain Road, Burnham	Rural Outer Plains	<p>Pt Res 1160 and 1636, Blocks II and III, Leeston Survey District – NZ Gazette Reserves and Other Lands Disposal and Public Bodies Empowering Act 1932</p> <p>Res 1159, Block II, Leeston Survey District – NZ Gazette 1950, page 755</p> <p>Res 1176, Block II, Leeston Survey District – NZ Gazette 1952, page 1865</p> <p>RS 41213 Block II, Leeston Survey District – NZ Gazette 1980, page 1041</p> <p>Total Area - 441ha (approximately)</p>	

Des No.	Map Ref	Site Name	Designation Purpose	Location	Zone	Legal Description and Gazette (where known)	Comments/ Conditions
DE2	16	Glentunnel Ammunition Storage Depot	Defence Purposes – Ammunition Storage Depot	Turnballs Road, Glentunnel	Rural Malvern Hills	<p>Pt Lot 3 and Lot 4 DP 9454, RS 18933, RS 2478, Pt RS 19013, Pt RS 19967, Pt RS 20454, and Pt RS 20455. All Certificate of Title Volume 537 folio 154 – NZ Gazette 1989 page 1618</p> <p>Pt Lot 3 DP 4099 – NZ Gazette 1992 page 3277</p> <p>Adjoining or passing through part Lot 3, DP 4099 and Pt Lot 3 DP 9454, RS 40017 and RS 8980 – NZ Gazette 1993 page 2092</p> <p>Total Area - 301.0977ha (approximately)</p>	
DE3	18	West Melton Rifle Range	Defence Purposes – Military Training Area	Range Road, West Melton	Rural Inner Plains	<p>Part Res 947, Res 2470, Res 1247, RS 14152 and Res 1050, Blocks VI and VII, Rolleston Survey District – NZ Gazette 1943 page 676, 1945 page 1553</p> <p>Adjoining or passing through Res 2470 and Pt Res 947, Blocks VI and VII, Rolleston Survey District – NZ Gazette 1983, page 3323</p> <p>Total Area - 413.9096ha (approximately)</p>	

Des No.	Map Ref	Site Name	Designation Purpose	Location	Zone	Legal Description and Gazette (where known)	Comments/ Conditions
DE4	13	Weedons Depot and Communications Site	Defence Purposes – Depot and Communications	Jones Road, Weedons	Rural Inner Plains	RS 9186, RS 10892, RS 10573, and RS 14322, Block XVI, Rolleston Survey District – NZ Gazette 1964, page 1656 Total Area - 42.4262ha (approximately)	
Kordia Limited							
KL1	16	Aitkens Road, Hororata	Broadcasting, Telecommunications and Radio-communications facility, including associated structures, works and activities.	Aitkens Road, Hororata	Outer Plains	Lot 1 DP 301317 being a registered lease and part of Lot 1 RS 31802	Conditions relating to – 1. Structures 2. Radio frequency 3. Under grounding of power lines 4. Monitoring and reporting
Minister of Corrections							
MC1	13	Rolleston Prison and Periodic Detention Centre	Rolleston Prison	Walkers Road/Two Chain Road/Runners Road, Rolleston	Rural Outer Plains	Lots 2, 4 and 6 DP 67195, Sections 1 & 2 SO 14371 Area - 63.2957ha	
Minister of Education							
ME 13	131	Southbridge Primary School	Primary School	Hastings Street, Southbridge	Liv 1 & Rural Outer Plains	PT RS 5861 (CT 406/293), Pt Lot 1 DP 18624, Lot 1 DP 80498, Lot 2 DP 17338, Lot 2 DP 18297 and PT Lot 1 DP 18297 Block I, Southbridge Survey District Area - 4.7904ha	Condition relating to – 1. Heritage trees on site

Des No.	Map Ref	Site Name	Designation Purpose	Location	Zone	Legal Description and Gazette (where known)	Comments/ Conditions
ME 17	13	Broadfield Primary School	Primary School & Residence	Robinsons Road, Broadfield	Rural Inner Plains	Pt RS 7582 Block IV, Leeston Survey District Area – 1.7503	
ME 18	13	Burnham Primary School	Primary School	Godley Road, Burnham	Rural Outer Plains	Res 4809, 4810, 4654, Pt RS 13523 Block II, Leeston Survey District Area – 2.1734ha	
ME 19	57	Glentunnel Primary School	Primary School and Residence	Homebush Road, Glentunnel	Rural Malvern Hills	Res 2279 Blk VIII Hororata SD Area – 3.2198ha	
ME 20	135	Greendale Primary School	Primary School and Residence	Greendale Road, Greendale	Rural Outer Plains	Pt Res 722 Block XIV, Hawkins Survey District Area – 0.8094	
ME 22	14	Ladbrooks Primary School	Primary School & Residence	Barnes Road, Ladbrooks	Rural Inner Plains	Pt RS 2491 (0.8096ha), Pt Lot 2 DP 22896 (0.1608ha) Block I, Halswell Survey District Area – 0.9701ha	
ME 23	15	Lake Coleridge-Windwhistle Primary School	Primary School & Residence	Rakaia Gorge Road, Windwhistle	Rural Outer Plains	Pt Lot 12 DP 3317 Block VII, Fighting Hill Survey District Area - 0.8143ha	
ME 24	52		Springfield Primary School	Tramway Road, Springfield	Rural Outer Plains	Lot 3 DP 9682 Block XII Kowai Survey District Area – 1.8413ha	

Des No.	Map Ref	Site Name	Designation Purpose	Location	Zone	Legal Description and Gazette (where known)	Comments/ Conditions
ME 25	13	Weedons Primary School	Primary School & Residence	Weedons Ross Road, Weedons	Rural Inner Plains	PT RS 9456 (CT Ref 396/146), PT RS 7569 (CT Ref 398/28) and PT Lot 2 DP 489 Block XV, Rolleston Survey District Area - 1.8437ha	

Minister of Social Services and Employment

MS1	13	Te Puna Wai o Tuhinapo	Youth Justice Residential Centre	Runners Road, Rolleston	Rural Outer Plains	Pt RS 1636, SO 2510 Area - 8.6370ha	Conditions relating to – 1. Buildings 2. Occupancy 3.Community liaison 4. Security 5. Noise 6. Landscaping 7. Lighting 8. Archaeological discovery 9. Roading 10. Dust
-----	----	------------------------	----------------------------------	-------------------------	--------------------	--	--

Orion New Zealand Limited

OR3	21	Annat Substation	The reception, transformation from transmission voltage to distribution voltage, and distribution of electrical power and energy	Tramway Road, Annat	Rural Outer Plains	Lot 1 DP 43536 Area - 0.1590ha	
OR4	7	Bankside Substation	The reception, transformation from transmission voltage to distribution voltage, and distribution of electrical power and energy	South Two Chain Road, Bankside	Rural Outer Plains	Lot 1 DP 45743 Area - 0.1600ha	

Des No.	Map Ref	Site Name	Designation Purpose	Location	Zone	Legal Description and Gazette (where known)	Comments/ Conditions
OR5	8	Brookside Substation	The reception, transformation from transmission voltage to distribution voltage, and distribution of electrical power and energy	Corner of Buckleys and Branch Drain Roads, Brookside	Rural Outer Plains	RS 38240 Area – 1446m ²	
OR6	75	Darfield Substation	The reception, transformation from transmission voltage to distribution voltage, and distribution of electrical power and energy	Corner of Clintons and McLaughlins Roads, Darfield	Rural Outer Plains	Lot 1 DP 40904 Area - 0.0736ha	
OR7	4	Hills Road Substation	The reception, transformation from transmission voltage to distribution voltage, and distribution of electrical power and energy	Hills Road, Leeston	Rural Outer Plains	Lot 1 DP 33798 Area - 0.0404ha	
OR8	9	Motukarara Substation	The reception, transformation from transmission voltage to distribution voltage, and distribution of electrical power and energy	Fiddlers Road, Motukarara	Rural Inner Plains	Part Res 959 Area – 1153m ²	
OR9	13	Springston Substation	The reception, transformation from transmission voltage to distribution voltage, and distribution of electrical power and energy	Shands Road/ Rolleston Road/Lincoln Road, Springston	Rural Outer Plains	RS 40051 Area - 1.0354ha	

Des No.	Map Ref	Site Name	Designation Purpose	Location	Zone	Legal Description and Gazette (where known)	Comments/ Conditions
OR10	13	Weedons Substation	The reception, transformation from transmission voltage to distribution voltage, and distribution of electrical power and energy	Weedons Ross Road, Weedons	Rural Inner Plains	Lot 1 DP 49211 and Lot 2 DP 432455 Area - 0.4859ha	Nil
OR11	14, (123 & 124?)	Prebbleton Substation	The reception, transformation from transmission voltage to distribution voltage, and distribution of electrical power and energy	Corner of Birchs Road and Hamptons Road	Rural Inner Plains	Lot 1 DP 22302 Area – 1660m ²	<p>Conditions including the following:</p> <ol style="list-style-type: none"> 1. Limited hours of operation for one of the substations transformers if specific noise standards cannot be complied with; 2. Construction noise; 3. Management of dust and sediment during construction; 4. Management of hazardous substances during construction; 5. Electric and magnetic fields – compliance with New Zealand Standards; 6. Radio frequency levels – compliance with the New Zealand Standards.
New Zealand Railways Corporation							
RC1	Various	Main South Line and Midland Line	Railway	Throughout Selwyn District	Various	Various	
Chorus and Spark New Zealand Limited							

Des No.	Map Ref	Site Name	Designation Purpose	Location	Zone	Legal Description and Gazette (where known)	Comments/ Conditions
CH12	49	Arthurs Pass Rural Radio Station	Telecommunications, Radiocommunications and Ancially Purposes	West Coast Road/State Highway 73, Arthurs Pass	Rural High Country	Pt Res 386 Railway Lease No. 42116 Grid Reference S59/060275 Area – 10m ²	RURAL INNER AND OUTER- Building Height - 12m, excludes mast, aerial or other structure attached to the outside of the building.
CH13	141	Bealey Spur Radio Station	Telecommunications, Radiocommunications and Ancially Purposes	Cloudesley Road, Bealey Spur	Rural High Country	Pt Res 3286, Crown Land, Block XV, Bealey Spur District Grid Reference – S66/115176 Area - 400m ²	Building Setbacks - 10m from a strategic road, 5m from any other road and 1m from any property boundary. Pole and Mast Height - 25m, must not exceed 500mm diameter beyond a height of 6m. Must be finished in low reflective colour in shades of green, brown or grey, with a reflectivity value between 0 and 37% (inclusive)
CH14	13	Burnham Exchange	Telecommunications, Radiocommunications and Ancially Purposes	Godley Road, Burnham	Rural Outer Plains	Pt RS 13523 Area - 276m ² CB33A/872	Antennas - Dish antennas shall not exceed 4m in diameter.
CH15	9	Greenpark Exchange	Telecommunications, Radiocommunications and Ancially Purposes	Hudsons Road, Greenpark	Rural Outer Plains	Pt Lot 2 DP 13693, Block IX, Halswell Survey District CB33A/1085 Area - 278m ²	
CH16	19	Lake Coleridge Exchange	Telecommunications, Radiocommunications and Ancially Purposes	Algidous Road, Lake Coleridge	Rural High Country	Pt RS 30100, Pt Lot 1 DP 6605, Block IX, Coleridge Survey District Grid Reference – S74/032780 Area - 1936m ²	RURAL HIGH COUNTRY AND MALVERN HILLS - Building Height - Gross floor area - 40m ² . Max Height - 4m. Must be finished in non-reflective colour in shades of green, brown or grey.
CH17	9	Motukarara Exchange	Telecommunications, Radiocommunications and Ancially Purposes	Christchurch Akaroa Main Road/State Highway 75, Motukarara	Rural Inner Plains	Pt Sec 15B Rabbit Island Settlement, Block XIV, Halswell Survey District Area - 217m ²	Building Setbacks - 10m from a strategic road, 5m from any other road and 1m from

Des No.	Map Ref	Site Name	Designation Purpose	Location	Zone	Legal Description and Gazette (where known)	Comments/ Conditions
CH18	141	Springston Exchange	Telecommunications, Radiocommunications and Ancillary Purposes	Leeston Road, Springston South	ESA Railway Corner	Pt RS 7260, Block VIII, Leeston Survey District CB33B/334 Area - 275m ²	any property boundary. Pole and Mast Height - Max Height 8m with the horizontal dimension not exceeding 600mm above 4. Must be finished in low reflective colour in shades of green, brown or grey, with a reflectivity value between 0 and 37% (inclusive) Antennas - Dish antennas shall not exceed 4m in diameter.
Transpower New Zealand Ltd							
TP1	51	Coleridge Outdoor Switchyard	Electricity Outdoor Switchyard	Hummocks Road, Lake Coleridge	Rural High Country	Pt RS 30100 and Pt Lot 1 DP 6605, Block XIII, Coleridge Survey District, on SO Plan 19017 Area - 1847m ²	
TP2	49	Arthurs Pass Substation	Electricity Substation	West Coast Road State Highway 73, Arthurs Pass	Rural High Country	Leased railway land described as Lot 28 on Plan LO 33063 with a right of access. Area - 2040m ²	
TP3	29	Castle Hill Substation	Electricity Substation	West Coast Road State Highway 73, Castle Hill	Rural High Country	Sec 1 on SO Plan 16500, with a ROW over Pt Run 256, Block XVI Harper Survey District Area - 2275m ²	
TP4	16	Hororata Substation	Electricity Substation	Bealey Road, Hororata	Rural Outer Plains	Sec 1 SO 5371 (2.4255ha); Sec 1 SO Plan 14311 (1.2912ha); Sec 1 SO Plan 7452 (6057m ²); and Sec 2 SO Plan 7452 (7082m ²) Total Area - 5.0306ha	

Des No.	Map Ref	Site Name	Designation Purpose	Location	Zone	Legal Description and Gazette (where known)	Comments/ Conditions
TP5	13	Springston Substation	Electricity Substation	Weedons Road, Springston	Rural Outer Plains	Sec 1 SO 11203 Area - 2.0128ha	

New Zealand Transport Agency

Des No.	Map Ref	Site Name	Designation Purpose	Location	Zone	Legal Description and Gazette (where known)	Comments/ Conditions
TR1	Various	State Highways 1, 73, 75 and 77	State Highway	<p>SH1: From the intersection of SH1 with the centerline of the Rakaia River. Note: there is a short section of SH1 south of Marshs Road that is within Christchurch City.</p> <p><i>Note: For that part of TR1 affected by the CSM2 and MSRFL proposal, separate conditions apply. The areas where these apply have been noted in the District Plan as either TR5 or TR6 (see below).</i></p> <p>SH73: From the Dawsons Road / SH 73 intersection to the summit of Arthurs Pass.</p> <p>SH73: from Greyneys Road to Rough Creek (Arthurs Pass).</p>	Various	Various	<p>Various</p> <p>Conditions Including (but not limited to) the following:</p> <p>Works shall proceed in general accordance with designation plans TZTP 11/11/01/01-07A and 6/143/58/7604 as attached and forming part of the application to alter the designation (D140030)</p> <p>All works to proceed in accordance with NZTA's Accidental Discovery Protocol as set out in Appendix 2: Volume 8 of the Notice of requirement documentation (D140030);</p>

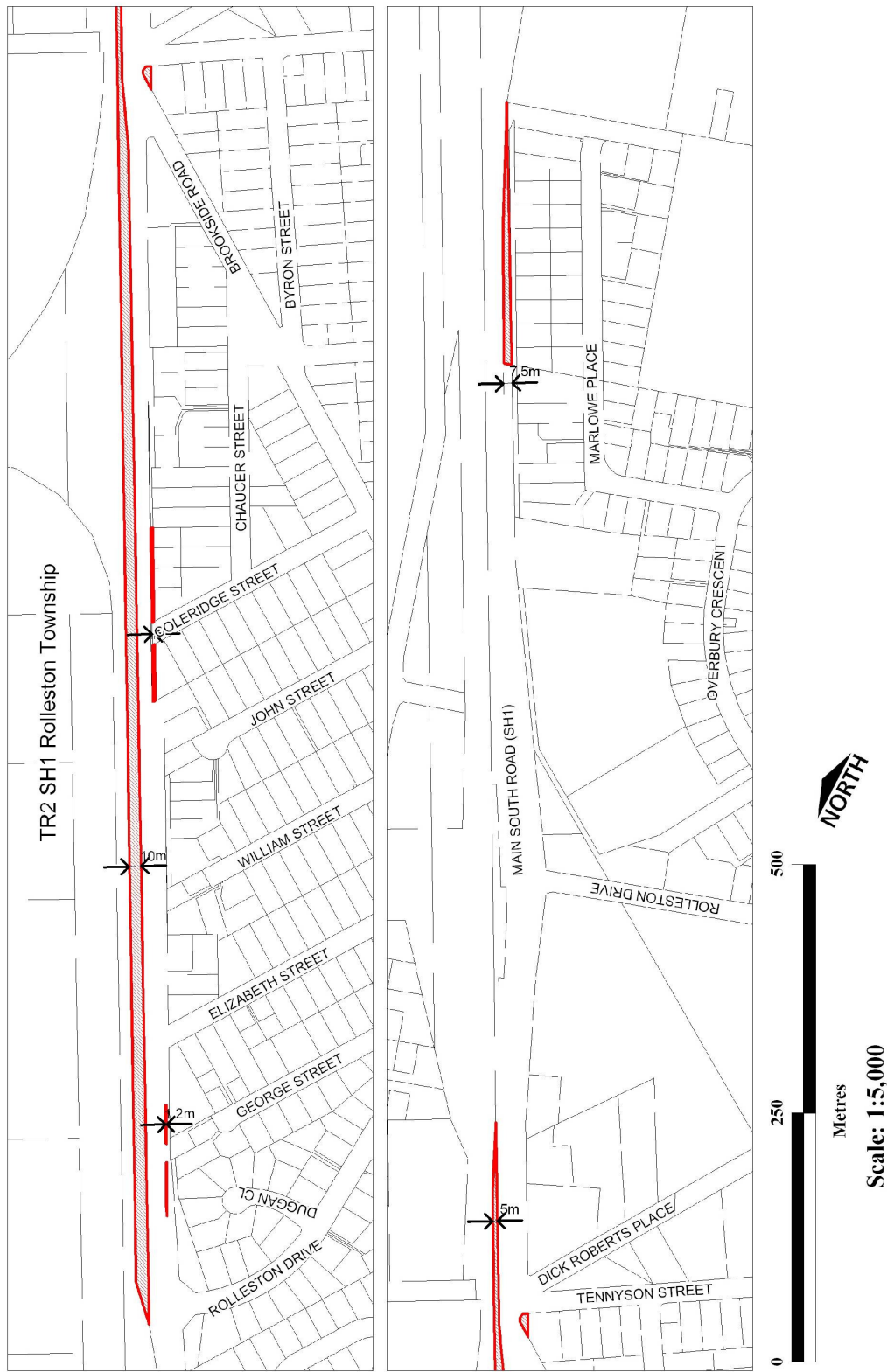
Des No.	Map Ref	Site Name	Designation Purpose	Location	Zone	Legal Description and Gazette (where known)	Comments/ Conditions
TR1 (continued)	Various	State Highways 1, 73, 75 and 77	State Highway	SH73: from Greyneys Road to Rough Creek (Arthurs Pass). (continued)	Various	Various	<p>Greyneys shelter to be kept clear of all construction machinery and equipment with limited exceptions; Condition requiring the NZTA to ensure safe public access around construction site within the vicinity of Greyneys Shelter;</p> <p>Environmental & Social Management Plan;</p> <p>Environmental Aspect Management Plan;</p> <p>Erosion & Sediment Control Management Plan;</p> <p>Temporary Traffic Management During Construction Management Plan;</p> <p>Hazardous Substances, Spills and Emergency Procedures Management Plan;</p> <p>Heritage Management Plan;</p> <p>Ecological Management Plan.</p> <p>Accidental Discovery Protocol</p> <p>10 year lapse</p> <p>No outline plan required</p> <p>All waste removed from site</p>
TR1 (continued)	Various	State Highways 1, 73, 75 and 77	State Highway	SH73: from Punchbowl Road to McGraths Creek (Arthurs Pass).	Various	Various	

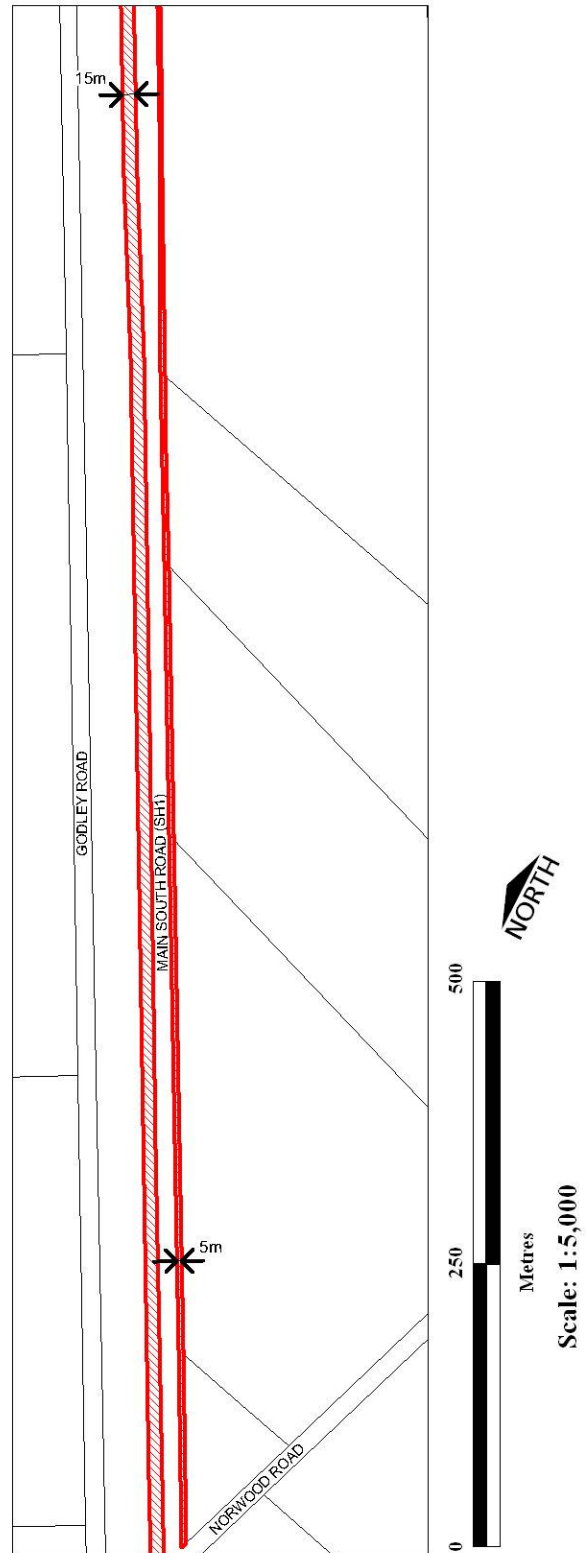
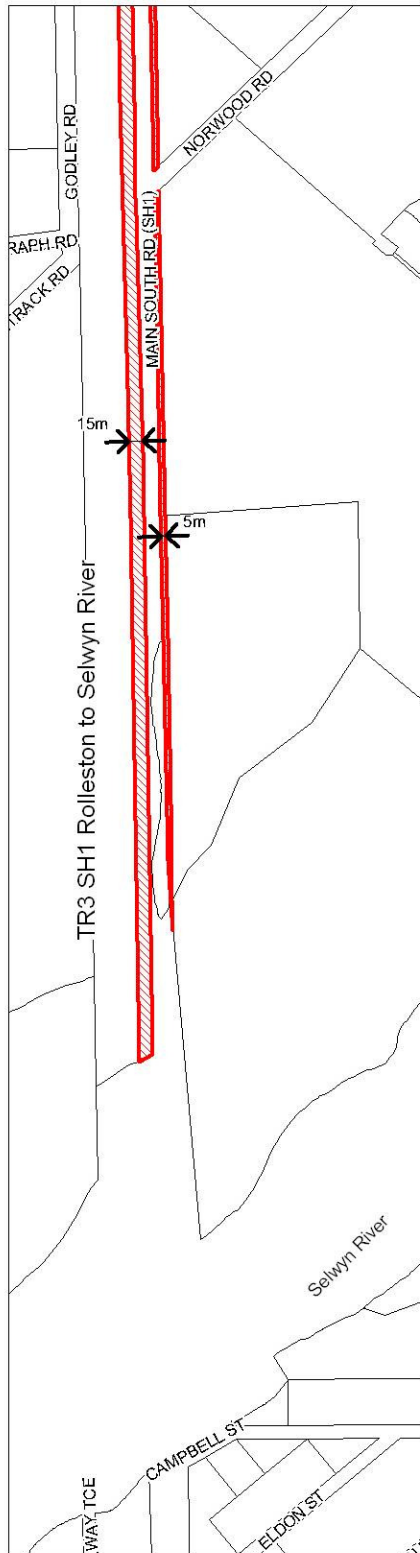
Des No.	Map Ref	Site Name	Designation Purpose	Location	Zone	Legal Description and Gazette (where known)	Comments/ Conditions
TR1 (continued)	Various	State Highways 1, 73, 75 and 77	State Highway	SH75: From the centerline of the Halswell River (Halswell River Bridge RP 0/8.35) to the centerline of the Halswell River (Motukarara Culvert RP 14/9.52) SH77: From the centerline of the Rakaia River (Rakaia Gorge Bridge) to the SH 73 / SH 77 intersection	Various	Various	Various
TR2	97/98/100	State Highway 1	Road Widening	Rolleston Township, from north of Hoskyns Road to south of Elizabeth Street	Inner Plains	Various	Variable width (see Map*)
TR3	13/99	State Highway 1	Road Widening	South of Elizabeth Street, Rolleston, to Selwyn River Bridge	Inner Plains / Outer Plains	Various	Variable on southern side of SH1. 15m on northern side of SH1. (see Map*)
TR4	13/135	State Highway 1	Road Widening	SH1 North of Rolleston <i>Note: For those parts of TR4 affected by the CSM2 and MSRFL proposal, separate conditions apply. The areas where these apply have been noted in the District Plan as either TR5 or TR6 (see below).</i>	Inner Plains	Various	10m on the northern side of SH 1 (see Map*)
TR5	Various	State Highway 76 – Christchurch Southern Motorway Stage 2 (CSM2)	State Highway – Four Lane Motorway	SH1 South of Robinsons Road, short section along SH1 North of Robinsons Road and East across Inner Plains towards Prebbleton and Christchurch City (Halswell)	Inner Plains	Various	Comprehensive and covering a large number of matters including construction and ongoing management.

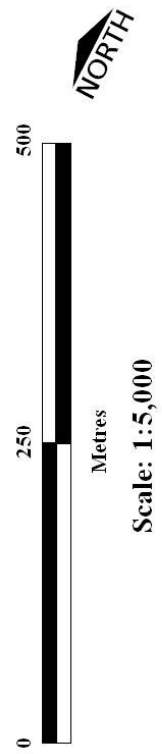
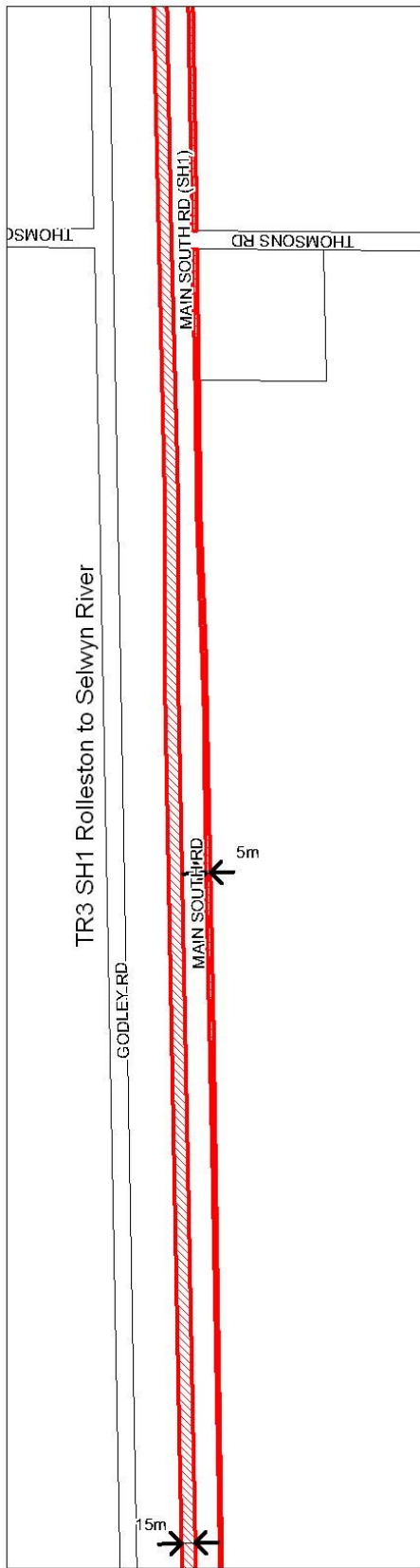
Des No.	Map Ref	Site Name	Designation Purpose	Location	Zone	Legal Description and Gazette (where known)	Comments/ Conditions
TR6	Various	State Highway 1 – Main South Road Four Laning (MSRFL)	State Highway – Four Lane Expressway	SH1 South of Robinsons Road, including rear access roads to East and West, along with Weedons Road Interchange and works along Weedons Road/Levi Road intersection and Weedons Ross Road to West of SH1	Inner Plains	Various	Comprehensive and covering a large number of matters including construction and ongoing management.
*See Maps at the end of this appendix.							

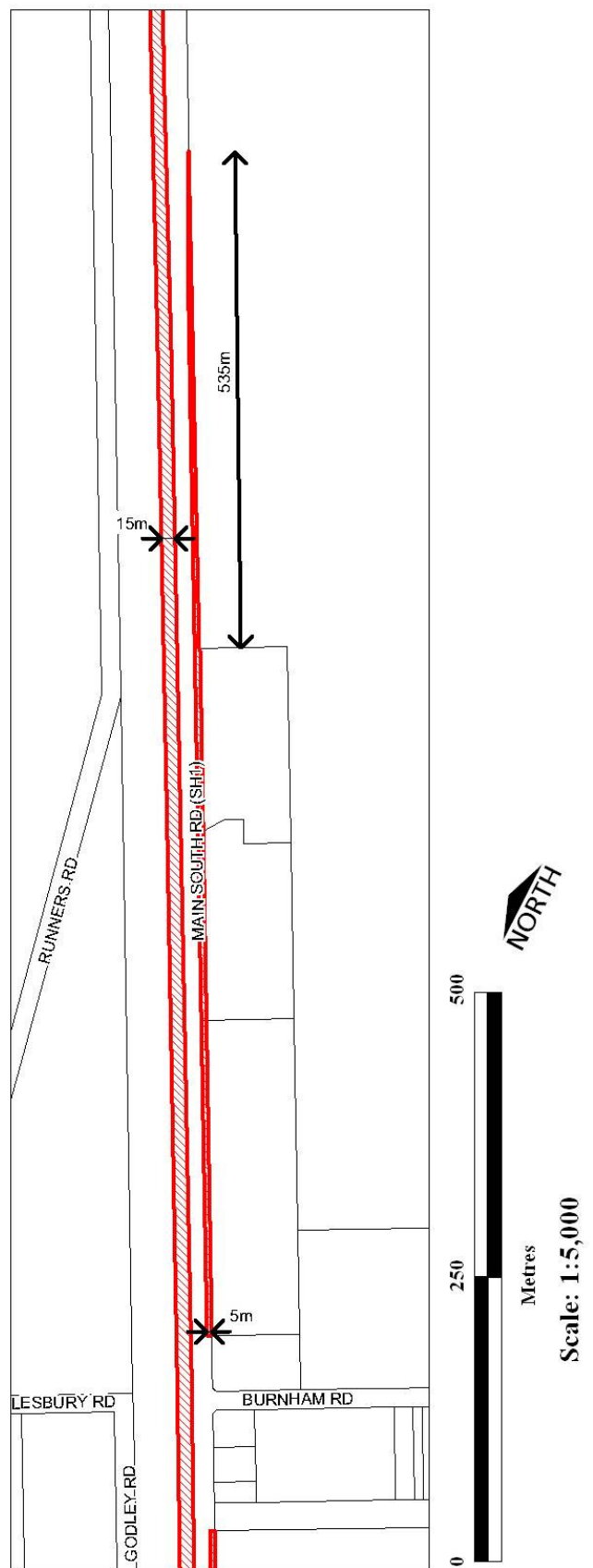
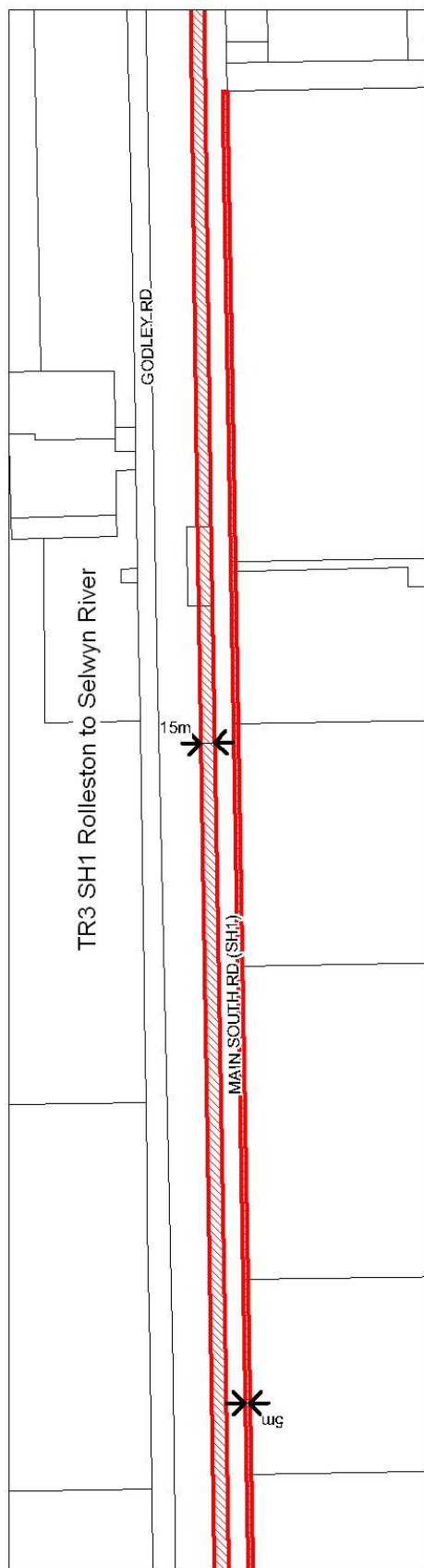
New Zealand Transport Agency Road Widening Designation Maps

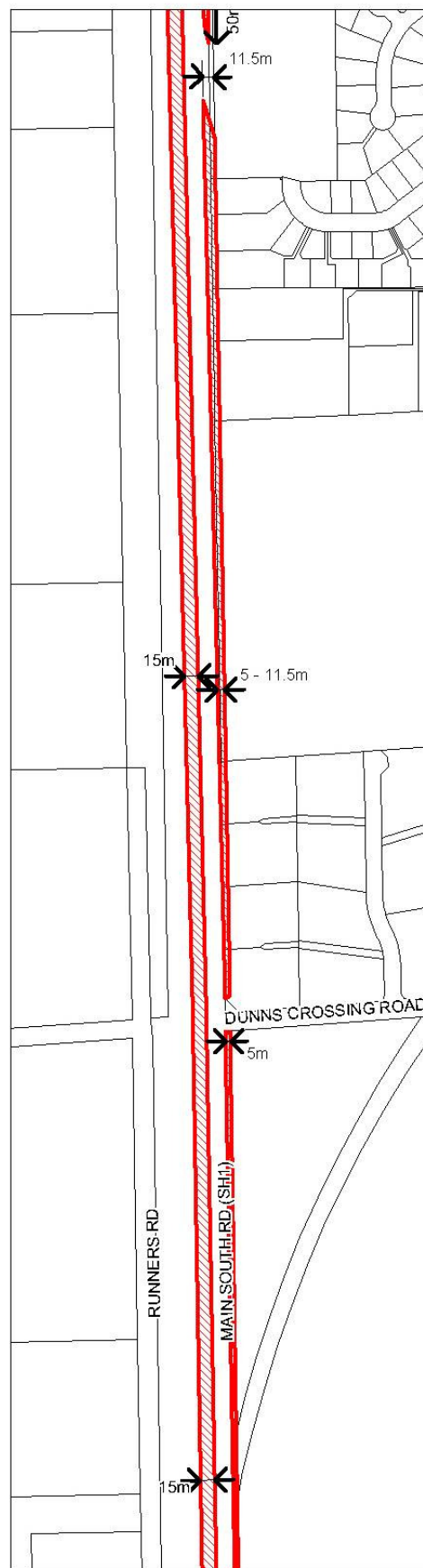
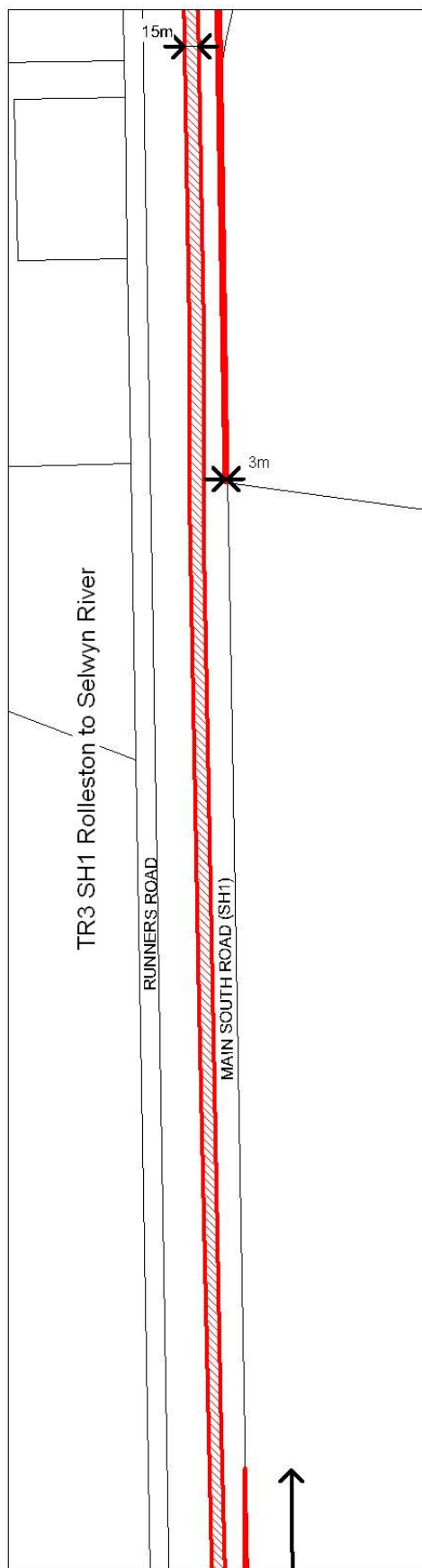
TR2











TR4



THIS PAGE HAS INTENTIONALLY BEEN LEFT BLANK