

SCHEDULE OF AMENDMENTS

The amendments to the Selwyn District Plan are due to the following changes:

Name	Description
Notice of Requirement D090013	Amendment to D411, Rural Volume
Clause 16 amendment	Amendment to D412, Rolleston Resource Recovery Park, Rural Volume
Notice of Requirement D090014	Introduce new D416, Rural Volume
Clause 16 amendment to Notice of Requirement D100017	Orion Substation Prebbleton
Clause 16 amendment	Clearview Designation ME11, Township Volume

Please amend your District Plan by updating the following pages:

Township Volume

Replace pages - Please recycle all pages removed

Part E - Appendix 2 Designations Clause 16 amendment, changing ME11 Lowes Road New School to Clearview	E2-011 – E2-012
Part E – Appendix 2 Designations Clause 16 amendment removing OR11 and placing into Rural Volume	E2-015 – E2-022

Rural Volume

Replace pages - Please recycle all pages removed

Part E – Appendix 2 Designations D411 and D412 add conditions/comments	Entire Chapter
Part E – Appendix 2 Designations Add new Designation 416 Rolleston Wastewater Disposal Area	
Part E – Appendix 2 Designations Clause 16 amendment placing OR11 into Rural Volume from Township Volume	
Part E – Appendix 2 Designations Relist Designations alphabetically according to Designation No.	

Planning Maps Volume

Replace pages - Please recycle all pages removed

Map 13 (D416) Map 103 addition of ME11, Clearview School, Clause 16
--

THIS PAGE HAS INTENTIONALLY BEEN LEFT BLANK

Des No.	Map Ref	Site Name	Designation Purpose	Location	Zone	Legal Description and Gazette (where known)	Comments/ Conditions
ME 10	97/ 100	Rolleston Primary School	Primary School	Tennyson Street, Rolleston	Liv 1	Lot 1 DP 82982, SECT 2 SO 18874, SECT 1 SO 306161, Lot 1 DP 62062, SECT 1 SO 18874 Block III, Leeston Survey District Area - 2.9204ha	
ME11	103/ 104	Clearview Primary School	Education Purposes (Early Childhood and Primary School)	Broadlands Drive, Rolleston	Liv 1	Section 1 SO 346757 Area - 3.3ha	Conditions relating to – 1. Total student role 2. Noise related conditions 3. Building setbacks 4. Maximum building heights 5. Minimum number of bicycle parks 6. Ministry to supply plans for works on the site
ME 12	53	Sheffield Primary School	Primary School & Residence	Curve Road, Sheffield	Liv 1	Lot I DP 13984 Block XIII, Oxford Survey District Area – 2.4281ha	
ME 13	131	Southbridge Primary School	Primary School	Hastings Street, Southbridge	Liv 1 & Rural Outer Plains	PT RS 5861 (CT 406/293), Pt Lot 1 DP 18624, Lot 1 DP 80498, Lot 2 DP 17338, Lot 2 DP 18297 and PT Lot 1 DP 18297 Block I, Southbridge Survey District Area - 4.7904ha	Condition relating to – 1. Heritage trees on site
ME 14	109	Springston Primary School	Education Purposes (Early Childhood and Primary School)	Leeston Road, Springston	Liv 1	Part Lot 7 DP 11913, Lots 24, 25 and 26 DP 16823, Block VIII Leeston Survey District Area – 1.5977ha	

Des No.	Map Ref	Site Name	Designation Purpose	Location	Zone	Legal Description and Gazette (where known)	Comments/ Conditions
ME 15	125	Tai Tapu Primary School	Primary School	State Highway 75 and School Road, Tai Tapu	Liv 1A	Lot 2 DP 301911 Block VI, Halswell Survey District Area – 2.2600ha	Condition relating to – 1. Heritage trees on site
ME 16	88	West Melton Primary School	Primary School	Weedons Ross Road, West Melton	Liv 1	Pt RS 6600, Pt RS 6600 & Pt RS 6600, Block XI, Rolleston Survey District Total Area – 2.2317ha	
ME 17	13	Broadfield Primary School	Primary School & Residence	Robinsons Road, Broadfield	Rural Inner Plains	Pt RS 7582 Block IV, Leeston Survey District Area – 1.7503	
ME 18	13	Burnham Primary School	Primary School	Godley Road, Burnham	Rural Outer Plains	Res 4809, 4810, 4654, Pt RS 13523 Block II, Leeston Survey District Area – 2.1734ha	
ME 19	57	Glentunnel Primary School	Primary School and Residence	Homebush Road, Glentunnel	Rural Malvern Hills	Res 2279 Blk VIII Hororata SD Area – 3.2198ha	
ME 20	135	Greendale Primary School	Primary School and Residence	Greendale Road, Greendale	Rural Outer Plains	Pt Res 722 Block XIV, Hawkins Survey District Area – 0.8094	
ME 21	9	Greenpark Primary School	Primary School & Residence	Greenpark Road, Greenpark	Rural Outer Plains	PT RS 5750 & 5756 (CT 371/115) and PT RS 5750 & 5756 (CT371/116) Block IX, Halswell Survey District Area - 0.8094ha	
ME 22	14	Ladbrooks Primary School	Primary School & Residence	Barnes Road, Ladbrooks	Rural Inner Plains	Pt RS 2491 (0.8096ha), Pt Lot 2 DP 22896 (0.1608ha) Block I, Halswell Survey District Area – 0.9701ha	

Des No.	Map Ref	Site Name	Designation Purpose	Location	Zone	Legal Description and Gazette (where known)	Comments/ Conditions
OR3	21	Annat Substation	The reception, transformation from transmission voltage to distribution voltage, and distribution of electrical power and energy	Tramway Road, Annat	Rural Outer Plains	Lot 1 DP 43536 Area - 0.1590ha	
OR4	7	Bankside Substation	The reception, transformation from transmission voltage to distribution voltage, and distribution of electrical power and energy	South Two Chain Road, Bankside	Rural Outer Plains	Lot 1 DP 45743 Area - 0.1600ha	
OR5	8	Brookside Substation	The reception, transformation from transmission voltage to distribution voltage, and distribution of electrical power and energy	Corner of Buckleys and Branch Drain Roads, Brookside	Rural Outer Plains	RS 38240 Area – 1446m ²	
OR6	75	Darfield Substation	The reception, transformation from transmission voltage to distribution voltage, and distribution of electrical power and energy	Corner of Clintons and McLaughlins Roads, Darfield	Rural Outer Plains	Lot 1 DP 40904 Area - 0.0736ha	
OR7	4	Hills Road Substation	The reception, transformation from transmission voltage to distribution voltage, and distribution of electrical power and energy	Hills Road, Leeston	Rural Outer Plains	Lot 1 DP 33798 Area - 0.0404ha	

Des No.	Map Ref	Site Name	Designation Purpose	Location	Zone	Legal Description and Gazette (where known)	Comments/ Conditions
OR8	9	Motukarara Substation	The reception, transformation from transmission voltage to distribution voltage, and distribution of electrical power and energy	Fiddlers Road, Motukarara	Rural Inner Plains	Part Res 959 Area – 1153m ²	
OR9	13	Springston Substation	The reception, transformation from transmission voltage to distribution voltage, and distribution of electrical power and energy	Shands Rd / Rolleston Rd / Lincoln Rd, Springston	Rural Outer Plains	RS 40051 Area - 1.0354ha	
OR10	13	Weedons Substation	The reception, transformation from transmission voltage to distribution voltage, and distribution of electrical power and energy	Weedons Ross Road, Weedons	Rural Inner Plains	Lot 1 DP 49211 Area - 0.1679ha	
New Zealand Railways Corporation							
RC1	Various	Main South Line and Midland Line	Railway	Throughout Selwyn District	Various	Various	
Telecom New Zealand Limited							
TE1	69	Darfield Exchange and Line Depot		28-32 North Terrace, Darfield	Liv 1	Sec 2 SO 17951 & Secs 1, 2 & 3 Block XIV Darfield Township, Block VII Hawkins Survey District Area - 3093m ²	NOT OPERATIVE
TE2	92	Dunsandel Exchange		Corner of Browns and Kanes Roads, Dunsandel	Liv 1	Lot 5 DP 27096, Block VIII, Selwyn Survey District Area - 850m ²	NOT OPERATIVE

Des No.	Map Ref	Site Name	Designation Purpose	Location	Zone	Legal Description and Gazette (where known)	Comments/ Conditions
TE3	57	Glentunnel Exchange		Homebush Road, Glentunnel	Liv 1	Pt Res 1331, Block VIII, Hororata Survey District Area - 278m ²	NOT OPERATIVE
TE4	61	Hororata Exchange		Hobbs Street, Hororata	Liv 1	Sec 1 SO 5031, Block XII Hororata Survey District Area - 928m ²	NOT OPERATIVE
TE5	84	Kirwee Exchange		Courtney Road, Kirwee	Liv 1	Pt Res 1301, Blocks XII, Hawkins Survey District Pt Res 4576 Area - 565m ²	NOT OPERATIVE
TE6	127	Leeston Exchange		Station Street, Leeston	Bus 1	Pt Res 3784, Sec B SO 17993 Area - 1072m ²	NOT OPERATIVE
TE7	113	Lincoln Exchange		Lyttelton Street, Lincoln	Bus 1	Pt RS 2724, Sec B SO 17980, Block V, Halswell Survey District Area - 1149m ²	NOT OPERATIVE
TE8	97	Rolleston Exchange		Tennyson Street, Rolleston	Liv 1	Lot 1 DP 28343, Rolleston Township Area - 1011m ²	NOT OPERATIVE
TE9	53	Sheffield Exchange		Duke Street, Sheffield	Liv 1	Lot 1 DP 55927, Block XIII, Oxford Survey District Area - 1012m ²	NOT OPERATIVE
TE10	131	Southbridge Exchange		High Street, Southbridge	Bus 1	Pt RS 3344 & 4041 Area - 435m ²	NOT OPERATIVE
TE11	125	Tai Tapu Exchange		Christchurch Akaroa Main Road/State Highway 75, Tai Tapu	Liv 1A	Sec 1 SO 9682, Block VI, Halswell Survey District Area - 791m ²	NOT OPERATIVE

Des No.	Map Ref	Site Name	Designation Purpose	Location	Zone	Legal Description and Gazette (where known)	Comments/ Conditions
TE12	49	Arthurs Pass Rural Radio Station	Telecommunications Purposes	West Coast Road/State Highway 73, Arthurs Pass	Rural High Country	Railway Lease No. 42116 Grid Reference - S59/060275 Area - 10m ²	NOT OPERATIVE
TE13	135	Bealey Spur Radio Station	Telecommunications Purposes	Cloudesley Road, Bealey Spur	Rural High Country	Pt Res 3286, Crown Land, Block XV, Bealey Spur District Grid Reference - S66/115176 Area - 400m ²	NOT OPERATIVE
TE14	13	Burnham Exchange	Telecommunications Purposes	Godley Road, Burnham	Rural Outer Plains	Pt RS 13523 Area - 276m ²	NOT OPERATIVE
TE15	9	Greenpark Exchange	Telecommunications Purposes	Hudsons Road, Greenpark	Rural Outer Plains	Pt Lot 2 DP 13693, Block IX, Halswell Survey District Area - 278m ²	NOT OPERATIVE
TE16	19	Lake Coleridge Exchange	Telecommunications Purposes	Algidous Road, Lake Coleridge	Rural High Country	Pt RS 30100, Pt Lot 1 DP 6605, Block IX, Coleridge Survey District Grid Reference - S74/032780 Area - 1936m ²	NOT OPERATIVE
TE17	16	Lowmount Microwave Station	Telecommunications Purposes	Whitecliffs Road, Malvern Hills	Rural Malvern Hills	Pt RS 40216 with Interest in ROW over RS 40216 Grid Reference - S74/274629 Area - 2023m ²	NOT OPERATIVE
TE18	9	Motukarara Exchange	Telecommunications Purposes	Christchurch Akaroa Main Road/State Highway 75, Motukarara	Rural Inner Plains	Pt Sec 15B Rabbit Island Settlement, Block XIV, Halswell Survey District Area - 217m ²	NOT OPERATIVE

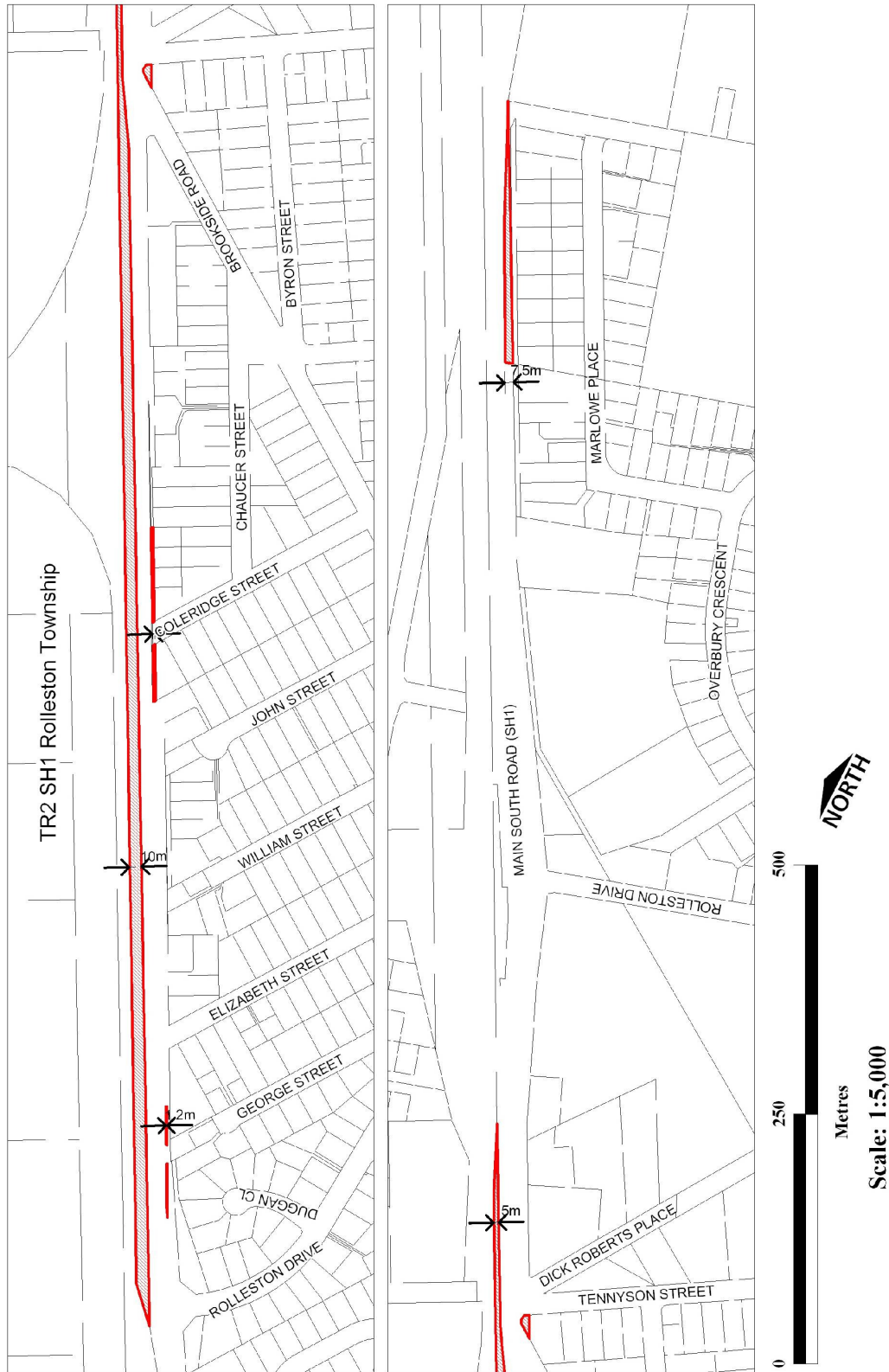
Des No.	Map Ref	Site Name	Designation Purpose	Location	Zone	Legal Description and Gazette (where known)	Comments/ Conditions
TE19	21	Springfield Land Mobile System	Telecommunications Purposes	West Coast Road/State Highway 73, Springfield	Rural Outer Plains	Pt RS 9075, 9178 & 20918, Block XII, Kowhai Survey District Grid Reference - S74/379796 Area - 717m ²	NOT OPERATIVE
TE20	135	Springston Exchange	Telecommunications Purposes	Lincoln - Leeston Road, Springston South	Rural Outer Plains	Pt RS 7260, Block VIII, Leeston Survey District Area - 275m ²	NOT OPERATIVE
Transpower New Zealand Ltd							
TP1	51	Coleridge Outdoor Switchyard	Electricity Outdoor Switchyard	Hummocks Road, Lake Coleridge	Rural High Country	Pt RS 30100 and Pt Lot 1 DP 6605, Block XIII, Coleridge Survey District, on SO Plan 19017 Area - 1847m ²	
TP2	49	Arthurs Pass Substation	Electricity Substation	West Coast Road State Highway 73, Arthurs Pass	Rural High Country	Leased railway land described as Lot 28 on Plan LO 33063 with a right of access. Area - 2040m ²	
TP3	29	Castle Hill Substation	Electricity Substation	West Coast Road State Highway 73, Castle Hill	Rural High Country	Sec 1 on SO Plan 16500, with a ROW over Pt Run 256, Block XVI Harper Survey District Area - 2275m ²	
TP4	16	Hororata Substation	Electricity Substation	Bealey Road, Hororata	Rural Outer Plains	Sec 1 SO 5371 (2.4255ha); Sec 1 SO Plan 14311 (1.2912ha); Sec 1 SO Plan 7452 (6057m ²); and Sec 2 SO Plan 7452 (7082m ²) Total Area - 5.0306ha	

Des No.	Map Ref	Site Name	Designation Purpose	Location	Zone	Legal Description and Gazette (where known)	Comments/ Conditions
TP5	13	Springston Substation	Electricity Substation	Weedons Road, Springston	Rural Outer Plains	Sec 1 SO 11203 Area - 2.0128ha	
New Zealand Transport Agency							
TR1	Variou s	State Highways 1, 73, 75 and 77	State Highway	<p>SH1: From the intersection of SH1 with the centerline of the Rakaia River. Note: there is a short section of SH1 south of Marshs Road that is within Christchurch City.</p> <p>SH73: From the Dawsons Road / SH 73 intersection to the summit of Arthurs Pass.</p> <p>SH75: From the centerline of the Halswell River (Halswell River Bridge RP 0/8.35) to the centerline of the Halswell River (Motukarara Culvert RP 14/9.52)</p> <p>SH77: From the centerline of the Rakaia River (Rakaia Gorge Bridge) to the SH 73 / SH 77 intersection.</p>	Various	Various	
TR2	97/98 /100	State Highway 1	Road Widening	Rolleston Township, from north of Hoskyns Road to south of Elizabeth Street	Inner Plains	Various	Variable width (see Map*)
TR3	13/99	State Highway 1	Road Widening	South of Elizabeth Street, Rolleston, to Selwyn River Bridge	Inner Plains / Outer Plains	Various	Variable on southern side of SH1. 15m on northern side of SH1. (see Map*)

Des No.	Map Ref	Site Name	Designation Purpose	Location	Zone	Legal Description and Gazette (where known)	Comments/ Conditions
TR4	13/13 5	State Highway 1	Road Widening	SH1 North of Rolleston	Inner Plains	Various	10m on the northern side of SH 1 (see Map*)
*See Maps at the end of this appendix.							

New Zealand Transport Agency Road Widening Designation Maps

TR2



APPENDIX 2

DESIGNATIONS

Selwyn District Council Designations

Des No.	Authority Responsible	Site Name	Location	Legal Description and Area	Zone	Map No.	Status	Comments/ Conditions
D88	Selwyn District Council	Water Supply Well	West Coast Road (SH 73), Weedons	Lot 2 DP 55405 (0.000 ha)	Inner Plains	134	NOT OPERATIVE	
D90	Selwyn District Council	Water Supply Well	Johnson Road, West Melton	Lot 22 DP 51844 (0.010 ha)	Inner Plains	134	NOT OPERATIVE	
D91	Selwyn District Council	Water Supply Well	Jowers Road, West Melton	Lot 19 DP 47759 (0.010 ha)	Inner Plains	134	NOT OPERATIVE	
D92	Selwyn District Council	Water Supply Well	Wards Road, Rolleston	Lot 22 DP 46910 (0.012 ha)	Inner Plains	13	NOT OPERATIVE	
D96	Selwyn District Council	Water Supply Well	Branthwaite Drive, Rolleston	Lot 26 DP 65499 (0.039 ha)	Inner Plains	13	NOT OPERATIVE	
D97	Selwyn District Council	Water Supply Well	Burnham Road, Burnham	Sec 3 Res 1049 (0.000 ha)	Inner Plains	13	NOT OPERATIVE	
D98	Selwyn District Council	Water Supply Well	Raven Drive, Rolleston	Lot 18 DP 68384 (0.022 ha)	Inner Plains	134	NOT OPERATIVE	
D103	Selwyn District Council	Water Supply Well	Lincoln Tai Tapu Road, Tai Tapu	RS 37939 (0.000 ha)	Inner Plains	9	NOT OPERATIVE	
D107	Selwyn District Council	Water Supply Well	Cnr Tramway and Irvines Road	Lot 48 DP 59713	Outer Plains	94	NOT OPERATIVE	
D108	Selwyn District Council	Water Supply Well	Dalethorpe Road, Russells Flat	Pt RS 23364 (0.000 ha)	Malvern Hills	21	NOT OPERATIVE	
D111	Selwyn District Council	Water Supply Well	Homebush Road (SH 77), Glentunnel	Res 5257 (0.000 ha)	Outer Plains	57	NOT OPERATIVE	
D112	Selwyn District Council	Water Supply Well	Hartleys Road, Whitecliffs	Sec 1 SO 18960 (0.000 ha)	Malvern Hills	16	NOT OPERATIVE	

Des No.	Authority Responsible	Site Name	Location	Legal Description and Area	Zone	Map No.	Status	Comments/ Conditions
D117	Selwyn District Council	Water Supply Well	Lower Lake Road, Taumutu	Lot 4 DP 14196 Pt RS 806 (0.000 ha)	Outer Plains	4	NOT OPERATIVE	
D118	Selwyn District Council	Water Supply Well	Pacific Drive, Rakaia Huts	Pt Res 4447 (0.000 ha)	Outer Plains	133	NOT OPERATIVE	
D121	Selwyn District Council	Water Supply Well	Bleak House Road, Racecourse Hill	RS 33722 (0.000 ha)	Outer Plains	22	NOT OPERATIVE	
D122	Selwyn District Council	Water Supply Well	Bleak House Road, Racecourse Hill	RS 33722 (0.000 ha)	Outer Plains	22	NOT OPERATIVE	
D123	Selwyn District Council	Water Supply Well	Bleak House Road, Racecourse Hill	RS 39924 (0.000 ha)	Outer Plains	22	NOT OPERATIVE	
D125	Selwyn District Council	Recreation Reserve	McClelland Road, Rolleston	Lot 2 DP 27650 (11.005 ha)	Inner Plains	13	NOT OPERATIVE	
D126	Selwyn District Council	Recreation Reserve	Boundary Road, Lincoln	Lot 1 DP 24262 & Res 5231 (15.859 ha)	Inner Plains	110	NOT OPERATIVE	
D127	Selwyn District Council	Recreation Reserve	Feredays Road, Leeston	Res 1630 (86.1980ha)	Outer Plains	4, 3	NOT OPERATIVE	
D128	Selwyn District Council	Sewage Treatment & Disposal Area	Lincoln Rolleston Road, Rolleston	RS 7639 (13.759 ha)	Inner Plains	104	NOT OPERATIVE	
D129	Selwyn District Council	Sewage Treatment & Disposal Area	Beethams Road, Leeston	Lots 1 & 2 DP 29488, Lot 1 DP 69263, & Lot 1 DP 70552 (26.2 ha)	Outer Plains	4	NOT OPERATIVE	
D130	Selwyn District Council	Sewage Treatment Plant & Disposal Area	Creyke Road & Pole Road, Darfield	Part Lot 1 DP 6651 (139.301 ha)	Outer Plains	22	NOT OPERATIVE	
D133	Selwyn District Council	Water Supply Treatment Plant	School Terrace, Arthur's Pass	Pt Res 40738 (0.000 ha)	High Country	48	NOT OPERATIVE	

Des No.	Authority Responsible	Site Name	Location	Legal Description and Area	Zone	Map No.	Status	Comments/ Conditions
D134	Selwyn District Council	Water Supply Intake	West Coast Road (SH 73), Arthur's Pass	Pt RS 40738 (0.000 ha)	High Country	48	NOT OPERATIVE	
D135	Selwyn District Council	Sewage Treatment Area	West Coast Road (SH 73), Castle Hill	Pt Run 256 (1.6 ha)	High Country	29	NOT OPERATIVE	
D136	Selwyn District Council	Water Supply Intake	Thomas Stream, Castle Hill	Res 3289 (0.000 ha)	High Country	29	NOT OPERATIVE	
D137	Selwyn District Council	Sewage Disposal	West Coast Road (SH 73), Castle Hill	Pt Run 256 (4.5 ha)	High Country	29	NOT OPERATIVE	
D138	Selwyn District Council	Water Supply Reservoir	West Coast Road (SH 73), Castle Hill	Pt Run 256 (0.000 ha)	High Country	50	NOT OPERATIVE	
D142	Selwyn District Council	Reserve	Glentunnel	Pt RS 12778 (0.000 ha)	Malvern Hills	57	NOT OPERATIVE	
D144	Selwyn District Council	Sewage Treatment Ponds	Kowai Drive, Lake Coleridge	Lot 2 DP 64624 (0.795 ha)	High Country	51	NOT OPERATIVE	
D145	Selwyn District Council	Water Supply Treatment Area	Hummocks Road, Lake Coleridge	Lot 1 DP 78849 (0.000 ha)	High Country	51	NOT OPERATIVE	
D153	Selwyn District Council	Sewage Treatment Area	Douglas Street, Lincoln	Lot 1 DP 50546 (6.103ha)	Outer Plains	116	NOT OPERATIVE	
D159	Selwyn District Council	Water Supply Treatment Area	Roecombe Road, Sheffield	RS 9142 (0.000 ha)	Malvern Hill	21, 22	NOT OPERATIVE	
D160	Selwyn District Council	Water Supply & Pumping Station	Pocock Road, Springfield	Pt RS 20293 (0.000 ha)	Outer Plains	26	NOT OPERATIVE	
D161	Selwyn District Council	Water Supply Reservoir	West Coast Road (SH73), Springfield	Pt RS 9075 (0.000 ha)	Outer Plains	21, 26	NOT OPERATIVE	
D162	Selwyn District Council	Water Supply Reservoir	Bush Gully Road, Whitecliffs	Pt RS 14756 (0.000 ha)	High Country	55	NOT OPERATIVE	

Des No.	Authority Responsible	Site Name	Location	Legal Description and Area	Zone	Map No.	Status	Comments/ Conditions
D163	Selwyn District Council	Cemetery	Kowhai Drive, Lake Coleridge	Res 4360 (1.002 ha)	High Country	51	NOT OPERATIVE	
D164	Selwyn District Council	Cemetery	West Coast Road (SH 73), Springfield	Pt Res 1355 (1.860 ha)	Outer Plains	21, 26	NOT OPERATIVE	
D165	Selwyn District Council	Cemetery	Old West Coast Road, Waddington	Res 2417 (4.047 ha)	Outer Plains	54	NOT OPERATIVE	
D166	Selwyn District Council	Cemetery	Coaltrack Road, Coalgate	Res 41684 (2.197 ha)	Malvern Hills	58	NOT OPERATIVE	
D167	Selwyn District Council	Cemetery	Downs Road, Hororata	Pt RS 8439 (1.214 ha)	Malvern Hills	16	NOT OPERATIVE	
D168	Selwyn District Council	Cemetery	Auchenflower Road, Kimberley	Res 2355 (4.004 ha)	Outer Plains	17	NOT OPERATIVE	
D169	Selwyn District Council	Cemetery	Greendale Road, Greendale	Res 1591 (2.023 ha)	Outer Plains	12, 17	NOT OPERATIVE	
D171	Selwyn District Council	Cemetery	Weedons Road, Springston	Res 2578 (2.023 ha)	Outer Plains	13	NOT OPERATIVE	
D172	Selwyn District Council	Cemetery	Shands Road, Templeton	Res 2420 (6.070 ha)	Inner Plains	14	NOT OPERATIVE	
D173	Selwyn District Council	Cemetery	Old South Road, Dunsandel	Res 2287A (4.861 ha)	Inner Plains	7	NOT OPERATIVE	
D174	Selwyn District Council	Cemetery	Boundary Creek Road, Brookside	Pt RS 4519 (0.405 ha)	Outer Plains	8	NOT OPERATIVE	
D175	Selwyn District Council	Cemetery	Boundary Road, Lincoln	Res 5230 (2.942 ha)	Inner Plains	110	NOT OPERATIVE	
D176	Selwyn District Council	Cemetery	Feredays Road, Leeston	Res 1434 (10.117 ha)	Outer Plains	4	NOT OPERATIVE	
D177	Selwyn District Council	Cemetery	Seven Cross Roads, Southbridge	Pt RS 6734 (0.405 ha)	Outer Plains	3, 4	NOT OPERATIVE	

Des No.	Authority Responsible	Site Name	Location	Legal Description and Area	Zone	Map No.	Status	Comments/ Conditions
D178	Selwyn District Council	Cemetery	Maddisons Road & Weedons Ross Road, Weedons	Pt RS 9456 (0.455 ha)	Inner Plains	13	NOT OPERATIVE	
D180	Selwyn District Council	Cemetery	Leeston-Dunsandel Road, Killinchy	Lot 1 DP 44319 (0.233 ha)	Outer Plains	7, 8	NOT OPERATIVE	
D181	Selwyn District Council	Gravel Pit	Southbridge Leeston Road, Southbridge	Res 4796, Res 1434 Pt Res 1435 and Pt RS 7966 (26.0627 ha)	Outer Plains	4	NOT OPERATIVE	
D184	Selwyn District Council	Recreation Reserve	Homebush Road (SH 77), Glentunnel	Res 5257 (71.478 ha)	Malvern Hills	57	NOT OPERATIVE	
D185	Selwyn District Council	Recreation Reserve	Old West Coast Road, Courtenay	Res 2413 (0.000 ha)	Outer Plains	17	NOT OPERATIVE	
D186	Selwyn District Council	Selwyn Water Supply Glentunnel Pump Station	Leeston Dunsandel Road	RS 39775	Outer Plains		NOT OPERATIVE	
D187	Selwyn District Council	Recreation Reserve	Greendale Road, Greendale	Res 3882 (2.843 ha)	Outer Plains	135	NOT OPERATIVE	
D189	Selwyn District Council	Recreation Reserve	Auchenflower Road, Darfield	Res 1566 (5.666 ha)	Outer Plains	17	NOT OPERATIVE	
D191	Selwyn District Council	Recreation Reserve	Domain Road & Tramway Road, Kowai	Res 1252 (40.469 ha)	Outer Plains	21, 26	NOT OPERATIVE	
D192	Selwyn District Council	Recreation Reserve	Timber Yard Road, Lakeside	Sec 51 Blk X (12.340 ha)	Outer Plains	4	NOT OPERATIVE	
D194	Selwyn District Council	Recreation Reserve	North Belt, Lincoln	Lot 1 DP 75711 & RS 41606 (8.452 ha)	Inner Plains	110	NOT OPERATIVE	
D195	Selwyn District Council	Recreation Reserve	North Rakaia Road, Rakaia	Sec 21 Blk IX Res 4625 (8.452 ha)	Outer Plains	6, 7	NOT OPERATIVE	

Des No.	Authority Responsible	Site Name	Location	Legal Description and Area	Zone	Map No.	Status	Comments/ Conditions
D196	Selwyn District Council	Recreation Reserve	Drain Road, Doyleston	Res 3939 (4.046 ha)	Outer Plains	130	NOT OPERATIVE	
D198	Selwyn District Council	Recreation Reserve	Old Tai Tapu Road, Tai Tapu	Res 4125 & RS 3372 (29.466 ha)	Inner Plains	9	NOT OPERATIVE	
D200	Selwyn District Council	Recreation Reserve	Roecombe Road & West Coast Road (SH 73), Sheffield	RS 42314 (8.085 ha)	Outer Plains	53	NOT OPERATIVE	
D201	Selwyn District Council	Recreation Reserve	Southbridge Sedgemore Road, Southbridge	RS 41072 (5.896 ha)	Outer Plains	131	NOT OPERATIVE	
D202	Selwyn District Council	Recreation Reserve	Ellesmere Junction Road, Springston	Res 2362 (4.424 ha)	Outer Plains	109	NOT OPERATIVE	
D203	Selwyn District Council	Recreation Reserve	Maddisons Road, Weedons	Res 1596 (20.372 ha)	Inner Plains	13	NOT OPERATIVE	
D204	Selwyn District Council	Recreation Reserve	West Melton Road, West Melton	Res 3789, Lot 3 DP 63535, Lot 1 DP 49672 (6.742 ha)	Inner Plains	88	NOT OPERATIVE	
D205	Selwyn District Council	Recreation Reserve	Hartleys Road, Whitecliffs	Lot 1 & 3 DP 11125 (1.321 ha)	Malvern Hills	16	NOT OPERATIVE	
D206	Selwyn District Council	Gravel Reserve	Tramway Road, Sheffield	Res 968 (2.023 ha)	Outer Plains	21	NOT OPERATIVE	
D207	Selwyn District Council	Gravel Reserve	Windwhistle Road, Windwhistle	Res 2238 (1.242 ha)	Outer Plains	15	NOT OPERATIVE	
D208	Selwyn District Council	Gravel Reserve	Pig Saddle Road, Russells Flat	Res 2188 (2.023 ha)	Malvern Hills	21	NOT OPERATIVE	
D209	Selwyn District Council	Gravel Reserve	Wairiri Road (SH 77), Glentunnel	Pt Res 1618 (1.624 ha)	Inner Plains	16	NOT OPERATIVE	
D210	Selwyn District Council	Gravel Reserve	Te Pirita Road, Te Pirita	Res 2319 (2.023 ha)	Outer Plains	11	NOT OPERATIVE	

Des No.	Authority Responsible	Site Name	Location	Legal Description and Area	Zone	Map No.	Status	Comments/ Conditions
D211	Selwyn District Council	Gravel Reserve	Beatty's Road & Coaltrack Road, Homebush	Res 1556 (2.023 ha)	Outer Plains	16	NOT OPERATIVE	
D212	Selwyn District Council	Gravel Reserve	Beatty's Road & Coaltrack Road, Homebush	Res 1522 (2.046 ha)	Outer Plains	16	NOT OPERATIVE	
D213	Selwyn District Council	Gravel Reserve	Waireka Road & Coaltrack Road, Homebush	Res 1521 (2.023 ha)	Outer Plains	16, 17	NOT OPERATIVE	
D214	Selwyn District Council	Gravel Reserve	Bealey Road & Derretts Road, Hororata	Res 2220 (2.023 ha)	Outer Plains	11	NOT OPERATIVE	
D215	Selwyn District Council	Gravel Reserve	Morgans Road, Te Pirita	Res 2304 (2.023 ha)	Outer Plains	11	NOT OPERATIVE	
D216	Selwyn District Council	Gravel Reserve	Rockwood Road, Hororata	Res 2304 (2.023 ha)	Outer Plains	11	NOT OPERATIVE	
D217	Selwyn District Council	Gravel Reserve	Haldon Road, Hororata	Res 2302 (2.023 ha)	Outer Plains	11	NOT OPERATIVE	
D218	Selwyn District Council	Gravel Reserve	Pinegrove Road, Waddington	Res 1351 (2.024 ha)	Outer Plains	22	NOT OPERATIVE	
D219	Selwyn District Council	Gravel Reserve	Auchenflower Road & Bleakhouse Road, Racecourse Hill	Res 1540 (2.023 ha)	Outer Plains	17, 22	NOT OPERATIVE	
D220	Selwyn District Council	Gravel Reserve	Deans Road, Homebush	Res 1558 (2.023 ha)	Outer Plains	17	NOT OPERATIVE	
D221	Selwyn District Council	Gravel Reserve	Homebush School Lane & Hacketts Road, Homebush	Pt Res 1524 (0.926 ha)	Outer Plains	16, 17	NOT OPERATIVE	
D222	Selwyn District Council	Gravel Reserve	Yeomans Road, Homebush	Res 3536 (1.520 ha)	Outer Plains	16, 17	NOT OPERATIVE	

Des No.	Authority Responsible	Site Name	Location	Legal Description and Area	Zone	Map No.	Status	Comments/ Conditions
D223	Selwyn District Council	Gravel Reserve	Clintons Road, Hawkins	Res 1527 (2.023 ha)	Outer Plains	64	NOT OPERATIVE	
D224	Selwyn District Council	Gravel Reserve	Essendon Road & Greendale Road, Greendale	Pt RS 20720 (2.023 ha)	Outer Plains	17	NOT OPERATIVE	
D225	Selwyn District Council	Gravel Reserve	Adams Road & Hollands Road, Greendale	Res 2216 (2.023 ha)	Outer Plains	12	NOT OPERATIVE	
D226	Selwyn District Council	Gravel Reserve	Clintons Road & Ridgen Road, Greendale	Res 1505 (2.023 ha)	Outer Plains	12	NOT OPERATIVE	
D227	Selwyn District Council	Gravel Reserve	Shipley Road & Hollands Road, Greendale	Res 1503 (2.023 ha)	Outer Plains	12	NOT OPERATIVE	
D228	Selwyn District Council	Gravel Reserve	Homebush Road, Darfield	Res 1529 (2.023 ha)	Outer Plains	17	NOT OPERATIVE	
D229	Selwyn District Council	Gravel Reserve	Creyke Road & Homebush Road, Darfield	Res 1531 (2.023 ha)	Outer Plains	17	NOT OPERATIVE	
D230	Selwyn District Council	Gravel Reserve	Wards Road, Charing Cross	Res 2215 (2.023 ha)	Outer Plains	17	NOT OPERATIVE	
D231	Selwyn District Council	Gravel Reserve	Bealey Road, Charing Cross	Res 2213 (2.023 ha)	Outer Plains	17	NOT OPERATIVE	
D232	Selwyn District Council	Gravel Reserve	Stranges Road & Telegraph Road, Charing Cross	Res 1507 (2.023 ha)	Outer Plains	12, 17	NOT OPERATIVE	
D233	Selwyn District Council	Gravel Reserve	Courtenay Road & Wards Road, Charing Cross	Res 1502 (2.023 ha)	Outer Plains	12	NOT OPERATIVE	
D234	Selwyn District Council	Gravel Reserve	Stranges Road, Charing Cross	Res 1506 (2.023 ha)	Outer Plains	12	NOT OPERATIVE	

Des No.	Authority Responsible	Site Name	Location	Legal Description and Area	Zone	Map No.	Status	Comments/ Conditions
D235	Selwyn District Council	Gravel Reserve	Courtenay Road & Miles Road, Kirwee	Res 1498 (2.023 ha)	Outer Plains	17	NOT OPERATIVE	
D236	Selwyn District Council	Gravel Reserve	Bealey Road & Miles Road, Aylesbury	Res 1460 (2.023 ha)	Outer Plains	17	NOT OPERATIVE	
D237	Selwyn District Council	Gravel Reserve	Wards Road, Aylesbury	Res 1494 (2.023 ha)	Outer Plains	12, 13	NOT OPERATIVE	
D238	Selwyn District Council	Gravel Reserve	Grange Road, Norwood	Res 1499 (2.023 ha)	Outer Plains	12	NOT OPERATIVE	
D239	Selwyn District Council	Gravel Reserve	Grange Road, Norwood	Res 1492 (2.023 ha)	Outer Plains	13	NOT OPERATIVE	
D240	Selwyn District Council	Gravel Reserve	Hoskyns Road & West Coast Road (SH 73), Aylesbury	Res 1463 (2.023 ha)	Inner Plains	18	NOT OPERATIVE	
D241	Selwyn District Council	Gravel Reserve	Bealey Road, Aylesbury	Res 1038 (2.188 ha)	Outer Plains	18	NOT OPERATIVE	
D242	Selwyn District Council	Gravel Reserve	Aylesbury Road & Miles Road, Aylesbury	Res 1461 (2.023 ha)	Outer Plains	13	NOT OPERATIVE	
D243	Selwyn District Council	Gravel Reserve	Aylesbury Road & Wards Road, Burnham	Res 1493 (2.023 ha)	Outer Plains	13	NOT OPERATIVE	
D244	Selwyn District Council	Gravel Reserve	Sandy Knolls Road, Burnham	Res 1465 (2.023 ha)	Outer Plains	13	NOT OPERATIVE	
D245	Selwyn District Council	Gravel Reserve	Grange Road & Two Chain Road, Burnham	Res 1041 (2.024 ha)	Outer Plains	13	NOT OPERATIVE	
D246	Selwyn District Council	Gravel Reserve	Godley Road, Burnham	Res 1488 (2.023 ha)	Outer Plains	13	NOT OPERATIVE	
D247	Selwyn District Council	Gravel Reserve	Illingworth Road, Greendale	RS 40304 (2.023 ha)	Outer Plains	11	NOT OPERATIVE	
D248	Selwyn District Council	Gravel Reserve	Main South Road (SH 1), Bankside	Pt RS 1809 (0.781 ha)	Outer Plains	7	NOT OPERATIVE	

Des No.	Authority Responsible	Site Name	Location	Legal Description and Area	Zone	Map No.	Status	Comments/ Conditions
D249	Selwyn District Council	Gravel Reserve	Morgans Road & Saunders Road, Te Pirita	RS 40307 (2.023 ha)	Outer Plains	11	NOT OPERATIVE	
D250	Selwyn District Council	Gravel Reserve	Ardlui Road & Saunders Road, Mead	Res 2458 (1.214 ha)	Outer Plains	6	NOT OPERATIVE	
D251	Selwyn District Council	Gravel Reserve	Illingworth Road & Mitchells Road, Greendale	Res 4844 (3.159 ha)	Outer Plains	12	NOT OPERATIVE	
D252	Selwyn District Council	Gravel Reserve	Te Pirita Road, Te Pirita	Res 2311 (2.023 ha)	Outer Plains	11	NOT OPERATIVE	
D253	Selwyn District Council	Gravel Reserve	South Two Chain Road, Dunsandel	Res 2298 5083 (2.441 ha)	Outer Plains	12	NOT OPERATIVE	
D254	Selwyn District Council	Gravel Reserve	South Two Chain Road, Bankside	Res 4974 & 5082 (2.428 ha)	Outer Plains	7	NOT OPERATIVE	
D255	Selwyn District Council	Gravel Reserve	Morgans Road & Sharlands Road, Te Pirita	Res 2309 (2.028 ha)	Outer Plains	11	NOT OPERATIVE	
D256	Selwyn District Council	Gravel Reserve	Te Pirita Road, Te Pirita	Res 2312 (2.028 ha)	Outer Plains	11	NOT OPERATIVE	
D257	Selwyn District Council	Gravel Reserve	Hunters Road & Sharlands Road, Bankside	Res 2323 (2.023 ha)	Outer Plains	7	NOT OPERATIVE	
D258	Selwyn District Council	Gravel Reserve	Old South Road, Bankside	Res 2322 (2.023 ha)	Outer Plains	7	NOT OPERATIVE	
D259	Selwyn District Council	Gravel Reserve	SH 73, Kirwee	Pt Res 2413 (0.000 ha)	Outer Plains	17	NOT OPERATIVE	
D260	Selwyn District Council	Gravel Reserve	Highfield Road, Kirwee	Res 3878 (0.101 ha)	Outer Plains	18	NOT OPERATIVE	
D261	Selwyn District Council	Gravel Reserve	Bealey Road & Courtenay Road, Aylesbury	Pt RS 15976 (0.809 ha)	Outer Plains	17	NOT OPERATIVE	

Des No.	Authority Responsible	Site Name	Location	Legal Description and Area	Zone	Map No.	Status	Comments/ Conditions
D262	Selwyn District Council	Gravel Reserve	West Coast Road (SH 73), Darfield	Pt RS 33725 (0.405 ha)	Outer Plains	74	NOT OPERATIVE	
D263	Selwyn District Council	Gravel Reserve	Coaltrack Road, Norwood	Res 2803 (4.047 ha)	Outer Plains	12	NOT OPERATIVE	
D264	Selwyn District Council	Gravel Reserve	Old West Coast Road & Tramway Road, Waddington	Res 967 (4.047 ha)	Outer Plains	22	NOT OPERATIVE	
D265	Selwyn District Council	Gravel Reserve	Algidas Road, Lake Coleridge	Res 2798 (0.809 ha)	High Country	24	NOT OPERATIVE	
D266	Selwyn District Council	Gravel Reserve	Algidas Road, Lake Coleridge	Res 2799 (0.809 ha)	High Country	24	NOT OPERATIVE	
D267	Selwyn District Council	Gravel Reserve	Algidas Road, Lake Coleridge	Res 2801 (0.809 ha)	High Country	24	NOT OPERATIVE	
D268	Selwyn District Council	Gravel Reserve	Algidas Road, Lake Coleridge	Res 2800 (0.809 ha)	High Country	24	NOT OPERATIVE	
D269	Selwyn District Council	Gravel Reserve	Algidas Road, Lake Coleridge	Res 2802 (0.809 ha)	High Country	19, 24	NOT OPERATIVE	
D270	Selwyn District Council	Gravel Reserve	Windwhistle Road (SH 77), Glenroy	Pt Res 2169 (0.424 ha)	Malvern Hills	16	NOT OPERATIVE	
D271	Selwyn District Council	Gravel Reserve	Coleridge Road, Lake Coleridge	Res 2207 (2.023 ha)	High Country	15	NOT OPERATIVE	
D272	Selwyn District Council	Gravel Reserve	Bells Road & Weedons Ross Road, West Melton	Res 1457 (2.023 ha)	Inner Plains	18	NOT OPERATIVE	
D273	Selwyn District Council	Gravel Reserve	Old West Coast Road, West Melton	Res 342 (4.047 ha)	Inner Plains	18	NOT OPERATIVE	
D274	Selwyn District Council	Gravel Reserve	Curraghs Road & Jones Road, Weedons	Res 998 (2.023 ha)	Inner Plains	13	NOT OPERATIVE	
D275	Selwyn District Council	Gravel Reserve	Larcombs Road & Main South Road (SH 1), Rolleston	Res 955 (4.047 ha)	Inner Plains	13	NOT OPERATIVE	

Des No.	Authority Responsible	Site Name	Location	Legal Description and Area	Zone	Map No.	Status	Comments/ Conditions
D276	Selwyn District Council	Gravel Reserve	Springs Road, Prebbleton	Pt Res 202 (2.593 ha)	Inner Plains	123	NOT OPERATIVE	
D277	Selwyn District Council	Gravel Reserve	Christchurch Akaroa Road (SH 75), Motukarara	Res 5088 (1.799 ha)	Outer Plains	9	NOT OPERATIVE	
D278	Selwyn District Council	Gravel Reserve	Edwards Road, Ellesmere	Res 1045 (2.023 ha)	Outer Plains	13	NOT OPERATIVE	
D279	Selwyn District Council	Gravel Reserve	Ellesmere Junction Road & Edwards Road, Ellesmere	Pt Res 1045 (2.023 ha)	Outer Plains	13	NOT OPERATIVE	
D280	Selwyn District Council	Gravel Reserve	Brookside Road & Ellesmere Junction Road, Ellesmere	Res 1044 (2.023 ha)	Outer Plains	13	NOT OPERATIVE	
D281	Selwyn District Council	Gravel Reserve	Brookside Road & Selwyn Road, Ellesmere	Res 4179 (8.094 ha)	Inner Plains	8, 13	NOT OPERATIVE	
D282	Selwyn District Council	Gravel Reserve	Norwood Road & Selwyn Road, Ellesmere	Res 2732 (0.911 ha)	Outer Plains	8	NOT OPERATIVE	
D283	Selwyn District Council	Gravel Reserve	Corbetts Road, Ellesmere	Res 2487 (4.047 ha)	Outer Plains	8	NOT OPERATIVE	
D284	Selwyn District Council	Gravel Reserve	Bethels Road, Ellesmere	Res 5263 (12.834 ha)	Outer Plains	8	NOT OPERATIVE	
D285	Selwyn District Council	Gravel Reserve	Selwyn Road & Weedons Road, Rolleston	Res 338 (4.047 ha)	Inner Plains	13	NOT OPERATIVE	
D286	Selwyn District Council	Gravel Reserve	Southbridge Dunsandel Road, Dunsandel	Res 1344 (2.023 ha)	Outer Plains	7	NOT OPERATIVE	
D287	Selwyn District Council	Gravel Reserve	Rakaia Selwyn Road, Dunsandel	Res 962 (2.023 ha)	Outer Plains	7	NOT OPERATIVE	

Des No.	Authority Responsible	Site Name	Location	Legal Description and Area	Zone	Map No.	Status	Comments/ Conditions
D288	Selwyn District Council	Gravel Reserve	Southbridge Dunsandel Road, Dunsandel	Res 961 (2.023 ha)	Outer Plains	7	NOT OPERATIVE	
D289	Selwyn District Council	Gravel Reserve	Feredays Road, Leeston	Res 964 (2.023 ha)	Outer Plains	4	NOT OPERATIVE	
D290	Selwyn District Council	Gravel Reserve	Southbridge Leeston Road, Leeston	Res 4145 (1.619 ha)	Outer Plains	4	NOT OPERATIVE	
D291	Selwyn District Council	Gravel Reserve	Southbridge Leeston Road, Leeston	Res 351 (8.094 ha)	Outer Plains	4	NOT OPERATIVE	
D292	Selwyn District Council	Gravel Reserve	Harts Road & Southbridge Sedgemere Road, Southbridge	Res 915 (1.518 ha)	Outer Plains	4	NOT OPERATIVE	
D293	Selwyn District Council	Gravel Reserve	Lower Lake Road & Timber Yard Road, Lakeside	Res 4464 (9.927 ha)	Outer Plains	4	NOT OPERATIVE	
D294	Selwyn District Council	Gravel Reserve	Heslerton Road Kings Road, Killinchy	Lot 1 DP 52025 (10.114 ha)	Outer Plains	7	NOT OPERATIVE	
D295	Selwyn District Council	Gravel Reserve	Sheats Road, Southbridge	Res 2287B (1.371 ha)	Outer Plains	3, 7	NOT OPERATIVE	
D296	Selwyn District Council	Gravel Reserve	Wrights Road, Dunsandel	Res 1470 (2.023 ha)	Outer Plains	7	NOT OPERATIVE	
D297	Selwyn District Council	Gravel Reserve	Hunters Road & Wrights Road, Dunsandel	Res 1471 (4.047 ha)	Outer Plains	7, 12	NOT OPERATIVE	
D298	Selwyn District Council	Gravel Reserve	Sharlands Road, Dunsandel	Res 2323 (2.023 ha)	Outer Plains	7	NOT OPERATIVE	
D299	Selwyn District Council	Gravel Reserve	Hororata Dunsandel Road, Dunsandel	Res 2297 & Res 4494 (4.340 ha)	Outer Plains	12	NOT OPERATIVE	

Des No.	Authority Responsible	Site Name	Location	Legal Description and Area	Zone	Map No.	Status	Comments/ Conditions
D300	Selwyn District Council	Gravel Reserve	Hororata Dunsandel Road & Wrights Road, Dunsandel	Res 1311 (4.047 ha)	Outer Plains	12	NOT OPERATIVE	
D301	Selwyn District Council	Gravel Reserve	Breadings Road & Main South Road (SH 1), Bankside	Pt Res 1809 (1.214 ha)	Outer Plains	7	NOT OPERATIVE	
D302	Selwyn District Council	Gravel Reserve	Terrace Road, Bankside	Res 3601 (0.405 ha)	Outer Plains	7	NOT OPERATIVE	
D303	Selwyn District Council	Gravel Reserve	North Rakaia Road, Bankside	Res 2960 (0.405 ha)	Outer Plains	7	NOT OPERATIVE	
D304	Selwyn District Council	Gravel Reserve	Two Chain Road, Burnham	Res 1042 (2.023 ha)	Outer Plains	13	NOT OPERATIVE	
D305	Selwyn District Council	Gravel Reserve	Coaltrack Road & Telegraph Road, Norwood	Pt Res 1755 (3.953 ha)	Outer Plains	12, 13	NOT OPERATIVE	
D306	Selwyn District Council	Gravel Reserve	Old West Coast Road, Kirwee	Pt Res 1052 (1.151 ha)	Outer Plains	18	NOT OPERATIVE	
D307	Selwyn District Council	Gravel Reserve	Woolshed Road, Kirwee	Res 3877 (0.202 ha)	Outer Plains	18	NOT OPERATIVE	
D308	Selwyn District Council	Gravel Reserve	Highfield Road, Kirwee	Res 3879 (0.101 ha)	Outer Plains	17, 18	NOT OPERATIVE	
D309	Selwyn District Council	Gravel Reserve	Station Road, Kirwee	Res 3880 (0.202 ha)	Outer Plains	18	NOT OPERATIVE	
D310	Selwyn District Council	Gravel Reserve	Hoskyns Road & Sharps Road, Aylesbury	RS 18518 & Res 1462 (9.591 ha)	Inner Plains	18	NOT OPERATIVE	
D311	Selwyn District Council	Gravel Reserve	Addingtons Road, Kimberley	Res 1530 (2.023 ha)	Outer Plains	17	NOT OPERATIVE	
D312	Selwyn District Council	Gravel Reserve	Auchenflower Road & Tramway Road, Kimberley	Res 1533 (2.023 ha)	Outer Plains	17	NOT OPERATIVE	

Des No.	Authority Responsible	Site Name	Location	Legal Description and Area	Zone	Map No.	Status	Comments/ Conditions
D313	Selwyn District Council	Gravel Reserve	Auchenflower Road, Kimberley	Res 1538 (2.023 ha)	Outer Plains	17, 22	NOT OPERATIVE	
D314	Selwyn District Council	Gravel Reserve	Homebush Road, Darfield	Res 1528 (2.023 ha)	Outer Plains	63	NOT OPERATIVE	
D315	Selwyn District Council	Gravel Reserve	Creyke Road, Darfield	Res 1513 (2.023 ha)	Outer Plains	17	NOT OPERATIVE	
D316	Selwyn District Council	Gravel Reserve	Creyke Road & Telegraph Road, Darfield	Res 1511 (2.023 ha)	Outer Plains	77	NOT OPERATIVE	
D317	Selwyn District Council	Gravel Reserve	Essendon Road & Wards Road, Charing Cross	Res 1510 (2.023 ha)	Outer Plains	17	NOT OPERATIVE	
D318	Selwyn District Council	Gravel Reserve	Telegraph Road, Charing Cross	Res 1508 (2.023 ha)	Outer Plains	17	NOT OPERATIVE	
D319	Selwyn District Council	Gravel Reserve	Essendon Road, Greendale	Res 1509 (2.023 ha)	Outer Plains	17	NOT OPERATIVE	
D320	Selwyn District Council	Gravel Reserve	Clintons Road & Wards Road, Darfield	Res 1514 (2.023 ha)	Outer Plains	75	NOT OPERATIVE	
D321	Selwyn District Council	Gravel Reserve	Bealey Road, Greendale	Res 2527 (2.087 ha)	Outer Plains	12, 17	NOT OPERATIVE	
D322	Selwyn District Council	Gravel Reserve	Warrens Road, Greendale	Res 1517 (2.023 ha)	Outer Plains	12	NOT OPERATIVE	
D323	Selwyn District Council	Gravel Reserve	Adams Road & Bealey Road, Charing Cross	Res 2214 (2.023 ha)	Outer Plains	12, 17	NOT OPERATIVE	
D324	Selwyn District Council	Gravel Reserve	Old West Coast Road, Waddington	Res 1536 (2.023 ha)	Outer Plains	22	NOT OPERATIVE	
D325	Selwyn District Council	Gravel Reserve	Coxs Road & Junction Road, Springfield	Res 970 (4.065 ha)	Outer Plains	21	NOT OPERATIVE	

Des No.	Authority Responsible	Site Name	Location	Legal Description and Area	Zone	Map No.	Status	Comments/ Conditions
D326	Selwyn District Council	Gravel Reserve	Homebush Road & Waireka Road, Hawkins	Res 1525 (2.023 ha)	Outer Plains	17	NOT OPERATIVE	
D327	Selwyn District Council	Gravel Reserve	Hacketts Road & Waireka Road, Homebush	Res 1523 (2.023 ha)	Outer Plains	17	NOT OPERATIVE	
D328	Selwyn District Council	Gravel Reserve	Bangor Road, Hawkins	Res 2669 (1.619 ha)	Outer Plains	17	NOT OPERATIVE	
D329	Selwyn District Council	Gravel Reserve	Rakaia Gorge Road (SH 77), Windwhistle	Pt Res 1778 (0.809 ha)	Outer Plains	15	NOT OPERATIVE	
D330	Selwyn District Council	Gravel Reserve	Leaches Road, Windwhistle	Pt Res 3934 & Pt Res 1779 (0.809 ha)	Outer Plains	15	NOT OPERATIVE	
D331	Selwyn District Council	Gravel Reserve	Plantation Road, Hororata	Pt Res 1757 & Pt Res 3526 (0.809 ha)	Outer Plains	16	NOT OPERATIVE	
D332	Selwyn District Council	Gravel Reserve	Bealey Road & Plantation Road, Hororata	Pt Res 1757 & Pt Res 3526 (1.214 ha)	Outer Plains	11, 16	NOT OPERATIVE	
D333	Selwyn District Council	Gravel Reserve	Windwhistle Road (SH 77), Glenroy	Pt Res 2183 (3.202 ha)	Outer Plains	16	NOT OPERATIVE	
D334	Selwyn District Council	Gravel Reserve	Coleridge Road, Lake Coleridge	Res 4767 (2.701 ha)	Outer Plains	15	NOT OPERATIVE	
D335	Selwyn District Council	Gravel Reserve	West Coast Road (SH 73), Kowai Bush	Pt Res 975 (1.391 ha)	High Country	25, 26	NOT OPERATIVE	
D336	Selwyn District Council	Gravel Reserve	Rubicon Road, Kowai Bush	Res 4016 (2.023 ha)	Outer Plains	26	NOT OPERATIVE	
D337	Selwyn District Council	Gravel Reserve	Barrs Road & Wrights Road, Annat	Res 989 (2.023 ha)	Outer Plains	21	NOT OPERATIVE	

Des No.	Authority Responsible	Site Name	Location	Legal Description and Area	Zone	Map No.	Status	Comments/ Conditions
D338	Selwyn District Council	Gravel Reserve	Dalethorpe Road & McCurdys Road, Russells Flat	Res 1433 (2.023 ha)	Outer Plains	21	NOT OPERATIVE	
D339	Selwyn District Council	Gravel Reserve	Malvern Hills Road, Coalgate	Res 1872 (0.961 ha)	Malvern Hills	16	NOT OPERATIVE	
D340	Selwyn District Council	Gravel Reserve	Homebush Road (SH 77), Coalgate	Pt Res 1557 (1.563 ha)	Outer Plains	59	NOT OPERATIVE	
D341	Selwyn District Council	Gravel Reserve	Zig Zag Road	RS 37885 (1.492 ha)	Outer Plains	15	NOT OPERATIVE	
D342	Selwyn District Council	Gravel Reserve	Two Chain Road, Rolleston	Lots 1 & 3 DP 67195 (2.780 ha)	Outer Plains	13	NOT OPERATIVE	
D343	Selwyn District Council	Gravel Reserve	Mitchells Road & Sharlands Road, Te Pirita	Res 2293 (2.023 ha)	Outer Plains	6, 7, 11, 12	NOT OPERATIVE	
D344	Selwyn District Council	Gravel Reserve	Rockwood Road & Saunders Road, Hororata	Pt Res 2285 (2.825 ha)	Outer Plains	11	NOT OPERATIVE	
D345	Selwyn District Council	Gravel Reserve	Robinsons Road & Springs Road, Lincoln	Pt Res 214 (8.041 ha)	Inner Plains	14	NOT OPERATIVE	
D346	Selwyn District Council	Gravel Reserve	Selwyn Road, Lincoln	Res 388 (3.326 ha)	Inner Plains	13, 14	NOT OPERATIVE	
D347	Selwyn District Council	Gravel Reserve	Algidus Road, Lake Coleridge	Res 4026 (1.012 ha)	High Country	19	NOT OPERATIVE	
D348	Selwyn District Council	Gravel Reserve	Two Chain Road, Burnham	Lot 3 DP 54850 (2.423 ha)	Outer Plains	12, 13	NOT OPERATIVE	
D350	Selwyn District Council	Gravel Reserve	Homestead Road, Lake Coleridge	Res 4027 (1.012 ha)	High Country	20	NOT OPERATIVE	
D351	Selwyn District Council	Gravel Reserve	Dalethorpe Road, Russells Flat	Res 978 (1.821 ha)	Malvern Hills	21	NOT OPERATIVE	

Des No.	Authority Responsible	Site Name	Location	Legal Description and Area	Zone	Map No.	Status	Comments/ Conditions
D352	Selwyn District Council	Gravel Reserve	Kowai Road, Kowai Bush	Res 992 (1.191 ha)	Outer Plains	26	NOT OPERATIVE	
D353	Selwyn District Council	Gravel Reserve	Swamp Road, Tai Tapu	Res 1432 (2.023 ha)	Outer Plains	9	NOT OPERATIVE	
D354	Selwyn District Council	Gravel Reserve	Dalethorpe Road, Russells Flat	Res 976 (2.023 ha)	Outer Plains	21	NOT OPERATIVE	
D355	Selwyn District Council	Sanitary Landfill	Bangor Road (SH 77)	Lot 1 DP 64470 & Res 2669 (5.668 ha)	Outer Plains	17	NOT OPERATIVE	
D356	Selwyn District Council	Sanitary Landfill	Heslerton Road & Kings Road, Killinchy	Lot 1 DP 52025 (10.114 ha)	Outer Plains	7	NOT OPERATIVE	
D357	Selwyn District Council	Sanitary Landfill	Coxs Road & Junction Road, Springfield	Res 970 (4.065 ha)	Outer Plains	21	NOT OPERATIVE	
D358	Selwyn District Council	Sanitary Landfill	Weedons Road, Lincoln	Res 42089 (8.275 ha)	Outer Plains	112	NOT OPERATIVE	
D359	Selwyn District Council	Solid Sewage Waste Site	Arduli Road & Derretts Road, Hororata	Res 2656 (1.368 ha)	Outer Plains	11	NOT OPERATIVE	
D360	Selwyn District Council	Solid Sewage Waste Site	Bleakhouse Road & Tramway Road, Kimberley	Res1539 (2.084 ha)	Outer Plains	22	NOT OPERATIVE	
D361	Selwyn District Council	Sanitary Landfill	West Coast Road (SH 73)	Pt RS 40738 (0.000 ha)		38	NOT OPERATIVE	
D362	Selwyn District Council	Sanitary Landfill	Struie Road, Hororata	Lot 3 DP 78682 (0.000 ha)	Outer Plains	16	NOT OPERATIVE	
D377	Selwyn District Council	Reserve Site Darfield Water supply	Kimberley Road	Lot 1 DP 31007 (0.1189ha)	Outer Plains	22	NOT OPERATIVE	
D378	Selwyn District Council	Gravel Reserve	Rockwood Road	Lot 1 DP 79465 (2.691 ha)	Outer Plains	11, 16	NOT OPERATIVE	

Des No.	Authority Responsible	Site Name	Location	Legal Description and Area	Zone	Map No.	Status	Comments/ Conditions
D379	Selwyn District Council	Plantation	Te Pirita Road	Res 2651 (10.9265 ha)	Outer Plains	11	NOT OPERATIVE	
D380	Selwyn District Council	Council Buildings	Te Pirita Road	Pt Res 2289 (2.0093 ha)	Outer Plains	11	NOT OPERATIVE	
D381	Selwyn District Council	Gravel Pit	Saunders Road	RS 38873 (4.0469 ha)	Outer Plains	11	NOT OPERATIVE	
D382	Selwyn District Council	Gravel Pit	Saunders Road	Lot 1 DP 58891	Outer Plains	11	NOT OPERATIVE	
D383	Selwyn District Council	Gravel Pit	Saunders Road	Lot 2 DP 58891 (2.025 ha)	Outer Plains	11	NOT OPERATIVE	
D384	Selwyn District Council	Gravel Pit	Ardlui Road	Pt Res 2314 (2.0234 ha)	Outer Plains	11	NOT OPERATIVE	
D385	Selwyn District Council	Gravel Pit	Ardlui Road	Pt Res 39010 (2.037 ha)	Outer Plains	11	NOT OPERATIVE	
D386	Selwyn District Council	Gravel Pit	Mitchells Road, Te Pirita	Res 2295 (2.0234)	Outer Plains	12	NOT OPERATIVE	
D387	Number not allocated							
D388	Selwyn District Council	Gravel Pit	Old South Road	Res 1469 (2.0234ha)	Outer Plains	7	NOT OPERATIVE	
D389	Selwyn District Council	Suddley Hall	Leeston Road	Lot 2 DP 63159 (0.3579ha)	Outer Plains	8	NOT OPERATIVE	
D390	Selwyn District Council	Suddley Park	Leeston Road	Lot 1 DP 40180 (2.685ha)	Outer Plains	8	NOT OPERATIVE	
D391	Selwyn District Council	Plantation	North Rakaia Road	RS 34171 (7.3172ha)	Outer Plains	3, 7	NOT OPERATIVE	
D392	Selwyn District Council	Hall	Leeston Taumutu Road	Pt Lot 4 DP 987 (0.2701ha)	Outer Plains	4	NOT OPERATIVE	
D393	Selwyn District Council	Cemetery	Washbourne Road, Southbridge	Pt RS 4049 (0.3035ha)	Outer Plains	4	NOT OPERATIVE	

Des No.	Authority Responsible	Site Name	Location	Legal Description and Area	Zone	Map No.	Status	Comments/ Conditions
D394	Selwyn District Council	Springfield Water Supply Reservoir	West Coast Road	Pt RS 32030 (20m ²)	Malvern Hills	52	NOT OPERATIVE	
D395	Selwyn District Council	Recreation reserve	Bridge Street, Coalgate	Res 2409 (8.0937ha)	Outer Plains	59	NOT OPERATIVE	
D396	Selwyn District Council	Sewerage Disposal Area	Creyke Road, Darfield	Pt Lot 1 DP 6651 and Pt RS 27971 (139.3008ha)	Outer Plains	74	NOT OPERATIVE	
D397	Selwyn District Council	Recreation Reserve	Hororata Road & Thwaites Road, Hororata	Res 2217 & 1589 (92.015 ha)	Outer Plains	61	NOT OPERATIVE	
D398	Selwyn District Council	Upper Selwyn Huts, Recreation Reserve	Selwyn Lake Road, Upper Selwyn Huts	Res 3048 (5.097 ha)	Outer Plains	8	NOT OPERATIVE	
D399	Selwyn District Council	Rakaia Huts, Recreation Reserve	Ocean View Place, Rakaia	Lot 1 and 2 DP 55293 (2.077ha)	Outer Plains	133	NOT OPERATIVE	
D400	Selwyn District Council	Recreation Reserve, Rakaia Huts,	Pacific Drive, Rakaia	Lot 1 DP 4439 and Res 4363 (44.3883ha)	Outer Plains	133	NOT OPERATIVE	
D401	Selwyn District Council	Gravel Reserve	Scotts Road, Hororata	Lot 3 DP 22684 (1.8095ha)	Outer Plains	16	NOT OPERATIVE	
D402	Selwyn District Council	Gravel Reserve	Struie Road, Coalgate	Res 2317 (2.0234ha)	Outer Plains	16	NOT OPERATIVE	
D403	Selwyn District Council	Rolleston Township Sewer Disposal Area	Burnham School Road	Lot 1 DP 82324 (60 ha (approx))	Outer Plains	13	NOT OPERATIVE	
D404	Selwyn District Council	Burnham Sewage Disposal	Burnham School Road	Pt Res 1157 1158 (21.27 ha)	Outer Plains	13	NOT OPERATIVE	
D405	Number Not Allocated							
D406	Selwyn District Council	Te Pirita Water Supply	Te Pirita Road	Lot 1 DP 43255	Outer Plains	11	NOT OPERATIVE	

Des No.	Authority Responsible	Site Name	Location	Legal Description and Area	Zone	Map No.	Status	Comments/ Conditions
D407	Selwyn District Council	Reservoir	Near Rhodes Road, Tai Tapu	Lot 1 DP 45060	Port Hills	14	NOT OPERATIVE	
D408	Selwyn District Council	Reservoir and Recreation Reserve	Genesis Drive	Lot 50 DP 56675 (1058m ²)	Inner Plains	134	NOT OPERATIVE	
D409	Selwyn District Council	Springfield Water Supply - Kowai Reservoir	Kowai Road	RS 32174	Malvern Hills	26	NOT OPERATIVE	
D411	Selwyn District Council	Rolleston Waste Water Treatment and Disposal	Burnham School Road, Rolleston	Lot 1 DP 92324 (84 ha)	Outer Plains	13	OPERATIVE	<ul style="list-style-type: none"> - Processing & removal of sludge - Landscaping - Fencing - Composting - Colours of buildings - Signage - Noise - Accidental Discovery Protocol
D412	Selwyn District Council	Rolleston Resource Recovery Park	Burnham School Road, Rolleston	Sec 1 Survey Office Plan 317609 (16 ha)	Outer Plains	13	OPERATIVE	<ul style="list-style-type: none"> - Management Plan - Cultural / Archaeological - Access - Noise - Fencing - Landscaping - Signage - Odour/Dust - Litter/Waste
D416	Selwyn District Council	Rolleston Wastewater Disposal Area	Burnham School Road, Rolleston	RES4075 (SO 5978) Part of pt Lot 1 DP 61557 RS 33387 (SO 2540) Pt RS 33357 (SO 2540) Lot 2 DP 309881 RS 36372 (SO 2540) Pt Lot 2 DP 82068	Outer Plains	13	OPERATIVE	<ul style="list-style-type: none"> - Buffer area - Outline Plan - Landscaping - Fencing - Signage - Noise - Archeology

Other Requiring Authorities

Des No.	Map Ref	Site Name	Designation Purpose	Location	Zone	Legal Description and Gazette (where known)	Comments/ Conditions
Airways Corporation of NZ Limited (AW)							
AW2	14	Secondary Surveillance Radar/VHF Transmitter Site	Navigational Aids	Cass Peak, Summit Hill Road, Port Hills	Rural Port Hills	Pt RS 35511 Block VII Halswell SD; ROW over Pt RS 35511 and Pt Block 4 DP 3125 S09895. CT 33A/521 Area - 1148m ²	Part of facility is located in Christchurch City. Conditions relating to – 1.Colouration and reflectivity 2.Archaeological supervision during site works.
Canterbury Regional Council							
CR1	26	Kowhai River – West	Soil Conservation and River Control	Springfield	Rural Outer Plains	RS 41051 Area - 40.5000ha	
CR2	26	Kowhai River – East	Soil Conservation and River Control	Springfield	Rural Outer Plains	RS 41052 Area - 19.2000ha	
CR3	12	Hawkins River	River Conservation	Bealey Road, Greendale	Rural Outer Plains	RS 2719 Area - 2.1245ha	
CR4	22	Waimakariri River	River Protection	Cooks Road, Courtenay	Rural Outer Plains	Pt Res 947 Area - 65.4919ha	
CR5	17	Waimakariri River	Soil Conservation and River Control	Old West Coast Road, Courtenay	Rural Outer Plains	Pt Res 178 Area - 47.1383ha	
CR6	17	Waimakariri River	River Protection	Ansons Road, Courtenay	Rural Outer Plains	Pt Res 947 Area - 74.9680ha	
CR7	12	Selwyn River	River Conservation	State Highway 1, Selwyn	Rural Outer Plains	Res 2706 Area - 12.7475ha	
CR8	18	Waimakariri River	Waimakariri River Protection	Halkett Road, Courtenay	Rural Outer Plains	Pt Res 1052 Area - 20.8412ha	

Des No.	Map Ref	Site Name	Designation Purpose	Location	Zone	Legal Description and Gazette (where known)	Comments/ Conditions
CR9	9	Tai Tapu	Works Yard	Lincoln-Tai Tapu Road, Lincoln	Rural Inner Plains	Pt Lot 3 DP 1597 (part thereof) Area – 0.4760ha	
CR10	17/18	Waimakariri River Secondary Stopbanks	River Protection and Flood Control	Between the South Bank of the Waimakariri River and Old West Coast Road, between Cooks Road to the West and Thompsons Road to the East.	Rural Outer Plains	Lot 1 DP 306678 (34.53ha); Lot 2 DP 306678 (38.493ha); Lot 3 DP 306678 (34.687ha); Lot 4 DP 306678 (47.406ha); Lots 5, 6, 7, 8 DP 306678 & Lots 5, 6, 7 DP 72342 (346.8157ha); Lot 1 DP 70593 (85.143ha); Reserve 2615 (24.2814) and Lot 1 DP 33106 (7.0895ha) Total Area – 618.4456	
CR11	18	Waimakariri River Secondary Stopbanks	River Protection and Flood Control	Between the South Bank of the Waimakariri River and Old West Coast Road, between Thompsons Road to the West and Chattertons Road to the East.	Rural Inner Plains	Part Reserve 3542 (approx 350ha); Lot 1 DP 26437 (146.901ha); Part Lot 8 DP 24168 & Reserves 2464 & 2467 & Part Reserve 2466 (869.921ha); Lot 1 DP 59937 (277.35ha); Lot 2 DP 59937 (76.315ha); Lot 3 DP 59937 (0.023ha); Lot 4 DP 59937 (0.023ha); Lot 7 DP 59937 (0.023ha); and Lot 1 DP 41754 (0.372ha) Total Area – 1720.974ha (approximately)	

Des No.	Map Ref	Site Name	Designation Purpose	Location	Zone	Legal Description and Gazette (where known)	Comments/ Conditions
Minister of Defence							
DE1	13	Burnham Military Camp	Defence Purposes – Burnham Military Camp	Main South Road, Burnham Road and Two Chain Road, Burnham	Rural Outer Plains	<p>Pt Res 1160 and 1636, Blocks II and III, Leeston Survey District – NZ Gazette Reserves and Other Lands Disposal and Public Bodies Empowering Act 1932</p> <p>Res 1159, Block II, Leeston Survey District – NZ Gazette 1950, page 755</p> <p>Res 1176, Block II, Leeston Survey District – NZ Gazette 1952, page 1865</p> <p>RS 41213 Block II, Leeston Survey District – NZ Gazette 1980, page 1041</p> <p>Total Area - 441ha (approximately)</p>	
DE2	16	Glentunnel Ammunition Storage Depot	Defence Purposes – Ammunition Storage Depot	Turnballs Road, Glentunnel	Rural Malvern Hills	<p>Pt Lot 3 and Lot 4 DP 9454, RS 18933, RS 2478, Pt RS 19013, Pt RS 19967, Pt RS 20454, and Pt RS 20455. All Certificate of Title Volume 537 folio 154 – NZ Gazette 1989 page 1618</p> <p>Pt Lot 3 DP 4099 – NZ Gazette 1992 page 3277</p> <p>Adjoining or passing through part Lot 3, DP 4099 and Pt Lot 3 DP 9454, RS 40017 and RS 8980 – NZ Gazette 1993 page 2092</p> <p>Total Area - 301.0977ha (approximately)</p>	

Des No.	Map Ref	Site Name	Designation Purpose	Location	Zone	Legal Description and Gazette (where known)	Comments/ Conditions
DE3	18	West Melton Rifle Range	Defence Purposes – Military Training Area	Range Road, West Melton	Rural Inner Plains	Part Res 947, Res 2470, Res 1247, RS 14152 and Res 1050, Blocks VI and VII, Rolleston Survey District – NZ Gazette 1943 page 676, 1945 page 1553 Adjoining or passing through Res 2470 and Pt Res 947, Blocks VI and VII, Rolleston Survey District – NZ Gazette 1983, page 3323 Total Area - 413.9096ha (approximately)	
DE4	13	Weedons Depot and Communications Site	Defence Purposes – Depot and Communications	Jones Road, Weedons	Rural Inner Plains	RS 9186, RS 10892, RS 10573, and RS 14322, Block XVI, Rolleston Survey District – NZ Gazette 1964, page 1656 Total Area - 42.4262ha (approximately)	
Kordia Limited							
KL1	16	Aitkens Road, Hororata	Broadcasting, Telecommunications and Radio-communications facility, including associated structures, works and activities.	Aitkens Road, Hororata	Outer Plains	Lot 1 DP 301317 being a registered lease and part of Lot 1 RS 31802	Conditions relating to – 1. Structures 2. Radio frequency 3. Under grounding of power lines 4. Monitoring and reporting
Minister of Corrections							
MC1	13	Rolleston Prison and Periodic Detention Centre	Rolleston Prison	Walkers Road/Two Chain Road/Runners Road, Rolleston	Rural Outer Plains	Lots 2, 4 and 6 DP 67195, Sections 1 & 2 SO 14371 Area - 63.2957ha	

Des No.	Map Ref	Site Name	Designation Purpose	Location	Zone	Legal Description and Gazette (where known)	Comments/ Conditions
Minister of Education							
ME 1	68/72	Darfield High School	Secondary School	McLaughlins Road, Darfield	Liv 1	RS 39411 and Part RS 19215 Blocks VI and VII, Hawkins Survey District Area – 8.2820ha	
ME 2	68/77	Darfield Primary School	Primary School	Ross Street, Darfield	Bus 1	RS 40646, RS 40648 and PT RES 2551 Block VII, Hawkins Survey District Area – 1.768ha	Condition relating to – 1. Heritage trees on site
ME 3	92/94	Dunsandel Primary School	Primary School & Residence	Leeston Dunsandel Road, Dunsandel	Liv 2	PT RS 10945 (CT 414/141) Lot 1 DP 12065 Block VIII Selwyn Survey District Area – 2. 2984ha	
ME 4	127	Ellesmere College	Secondary School	Leeston Dunsandel Road, Leeston	Liv 1	SECT 1 SO 13993, SECT 2 SO 13993, SECT 1 SO 16950 and SECT 1 SO 16410 Leeston Settlement, Block XIV, Leeston Survey District Area – 8.2143ha	
ME5	61	Hororata Primary School	Primary School & Residence	Bealey Road, Hororata	Liv 1	Lot 1 DP 4181, Pt Lot 2 DP 6225, Block XII, Hororata Survey District Area – 2.8444ha	
ME 6	82	Kirwee Model Primary School	Primary School & Residence	School Lane, Kirwee	Liv 1	Lot 21 DP 434 Pt Lot 23 (CT Ref 77/95) and Lot 22 DP 434 Blocks VIII & XII Hawkins Survey District Area – 1.188ha	

Des No.	Map Ref	Site Name	Designation Purpose	Location	Zone	Legal Description and Gazette (where known)	Comments/ Conditions
ME 7	127	Leeston Primary School	Primary School	Selwyn Street, Leeston	Liv 1	RES 5289, RES 5288, RS 39797, PT RES 4596 and PT RS 5787 (CT 9B/810) Block XIV, Leeston Survey District Area - 2.4615ha	
ME 8	110	Lincoln Primary School & Lincoln High School	Primary & Secondary School	North Belt, Lincoln	Liv 1	Sect 1 SO 9402, PT RS 884 & 2223 (CT 645/37), SECT 1 SO 14155, SECT 1 SO 11445, SECT 2 SO 14155, SECT 1 SO 11046, Lot 1 & 2 DP 11516, Lot 1 DP 78085, Section 1 SO 382577 and Section 1 SO 9402 Block V, Halswell Survey District Area - 10.73ha	
ME 9	120	Prebbleton Primary School	Primary School & Residence	Blakes Road, Prebbleton	Liv 1	Pt Lot 1 DP 1767, Sec 1 and Sec 2 SO 18846, Block XIII, Christchurch Survey District Area – 1.9741ha	
ME 10	97/100	Rolleston Primary School	Primary School	Tennyson Street, Rolleston	Liv 1	Lot 1 DP 82982, SECT 2 SO 18874, SECT 1 SO 306161, Lot 1 DP 62062, SECT 1 SO 18874 Block III, Leeston Survey District Area - 2.9204ha	

Des No.	Map Ref	Site Name	Designation Purpose	Location	Zone	Legal Description and Gazette (where known)	Comments/ Conditions
ME11	103/104	Clearview Primary School	Education Purposes (Early Childhood and Primary School)	Broadlands Drive, Rolleston	Liv 1	Section 1 SO 346757 Area –3.3ha	Conditions relating to – 1. Total student role 2. Noise related conditions 3. Building setbacks 4. Maximum building heights 5. Minimum number of bicycle parks 6. Ministry to supply plans for works on the site
ME 12	53	Sheffield Primary School	Primary School & Residence	Curve Road, Sheffield	Liv 1	Lot I DP 13984 Block XIII, Oxford Survey District Area – 2.4281ha	
ME 13	131	Southbridge Primary School	Primary School	Hastings Street, Southbridge	Liv 1 & Rural Outer Plains	PT RS 5861 (CT 406/293), Pt Lot 1 DP 18624, Lot 1 DP 80498, Lot 2 DP 17338, Lot 2 DP 18297 and PT Lot 1 DP 18297 Block I, Southbridge Survey District Area - 4.7904ha	Condition relating to – 1. Heritage trees on site
ME 14	109	Springston Primary School	Education Purposes (Early Childhood and Primary School)	Leeston Road, Springston	Liv 1	Part Lot 7 DP 11913, Lots 24, 25 and 26 DP 16823, Block VIII Leeston Survey District Area – 1.5977ha	ME 14
ME15	125	Tai Tapu Primary School	Primary School	State Highway 75 and School Road, Tai Tapu	Liv 1A	Lot 2 DP 301911 Block VI, Halswell Survey District Area – 2.2600ha	Condition relating to – 1. Heritage trees on site

Des No.	Map Ref	Site Name	Designation Purpose	Location	Zone	Legal Description and Gazette (where known)	Comments/ Conditions
ME 17	13	Broadfield Primary School	Primary School & Residence	Robinsons Road, Broadfield	Rural Inner Plains	Pt RS 7582 Block IV, Leeston Survey District Area – 1.7503	
ME 18	13	Burnham Primary School	Primary School	Godley Road, Burnham	Rural Outer Plains	Res 4809, 4810, 4654, Pt RS 13523 Block II, Leeston Survey District Area – 2.1734ha	
ME 19	57	Glentunnel Primary School	Primary School and Residence	Homebush Road, Glentunnel	Rural Malvern Hills	Res 2279 Blk VIII Hororata SD Area – 3.2198ha	
ME 20	135	Greendale Primary School	Primary School and Residence	Greendale Road, Greendale	Rural Outer Plains	Pt Res 722 Block XIV, Hawkins Survey District Area – 0.8094	
ME 21	9	Greenpark Primary School	Primary School & Residence	Greenpark Road, Greenpark	Rural Outer Plains	PT RS 5750 & 5756 (CT 371/115) and PT RS 5750 & 5756 (CT371/116) Block IX, Halswell Survey District Area - 0.8094ha	
ME 22	14	Ladbrooks Primary School	Primary School & Residence	Barnes Road, Ladbrooks	Rural Inner Plains	Pt RS 2491 (0.8096ha), Pt Lot 2 DP 22896 (0.1608ha) Block I, Halswell Survey District Area – 0.9701ha	
ME 23	15	Lake Coleridge-Windwhistle Primary School	Primary School & Residence	Rakaia Gorge Road, Windwhistle	Rural Outer Plains	Pt Lot 12 DP 3317 Block VII, Fighting Hill Survey District Area - 0.8143ha	
ME 24	52		Springfield Primary School	Tramway Road, Springfield	Rural Outer Plains	Lot 3 DP 9682 Block XII Kowai Survey District Area – 1.8413ha	

Des No.	Map Ref	Site Name	Designation Purpose	Location	Zone	Legal Description and Gazette (where known)	Comments/ Conditions
ME 25	13	Weedons Primary School	Primary School & Residence	Weedons Ross Road, Weedons	Rural Inner Plains	PT RS 9456 (CT Ref 396/146), PT RS 7569 (CT Ref 398/28) and PT Lot 2 DP 489 Block XV, Rolleston Survey District Area - 1.8437ha	
Minister of Police							
MP1	49	Arthurs Pass Police Station	Police Station and Residence	State Highway 73, Arthurs Pass	Liv 1	Sec 2 SO 19698, Block VI, Bealey Survey District Area - 0.1604ha	
MP2	69	Darfield Police Station	Police Station and Residence	14-16 North Terrace , Darfield	Liv 1	Part Res 2978, Block XII, Town of Darfield Area - 0.2023ha	Condition relating to – 1. Heritage building on site
MP3	127	Leeston Police Station	Police Station and Residence	Cnr Station and Cunningham Streets, Leeston	Liv 1	Lot 3 DP 58296, SO 17386, Block XIV, Leeston Survey District Area - 0.1842ha	
MP4	113	Lincoln Police Station	Police Station and Residence	30 Gerald Street, Lincoln	Liv 1	Lots 1 (0.0953ha), 2 (0.0515ha) and 3 (0.0568ha) DP 78484, Block V, Halswell Survey District Total Area – 0.2036ha	
MP5	100	Rolleston Police Station	Police Station and Residence	69-75 Tennyson Street, Rolleston	Bus 1	Lot 609 DP 77468, Block III, Rolleston Survey District Area - 0.2000ha	

Des No.	Map Ref	Site Name	Designation Purpose	Location	Zone	Legal Description and Gazette (where known)	Comments/ Conditions
Minister of Social Services and Employment							
MS1	13	Te Puna Wai o Tuhinapo	Youth Justice Residential Centre	Runners Road, Rolleston	Rural Outer Plains	Pt RS 1636, SO 2510 Area - 8.6370ha	Conditions relating to – 1. Buildings 2. Occupancy 3. Community liaison 4. Security 5. Noise 6. Landscaping 7. Lighting 8. Archaeological discovery 9. Rooding 10. Dust
Orion New Zealand Limited							
OR1	110	Lincoln Substation	The reception, transformation from transmission voltage to distribution voltage, and distribution of electrical power and energy	Boundary Road, Lincoln	Liv 1	Lot 3 DP 21227 Area – 1012m ²	
OR2	102	Rolleston Substation	The reception, transformation from transmission voltage to distribution voltage, and distribution of electrical power and energy	Corner of Burnham School and Dunns Crossing Roads, Rolleston	Liv 1B	Lot 1 DP 22656 Area - 1012m ²	
OR3	21	Annat Substation	The reception, transformation from transmission voltage to distribution voltage, and distribution of electrical power and energy	Tramway Road, Annat	Rural Outer Plains	Lot 1 DP 43536 Area - 0.1590ha	

Des No.	Map Ref	Site Name	Designation Purpose	Location	Zone	Legal Description and Gazette (where known)	Comments/ Conditions
OR4	7	Bankside Substation	The reception, transformation from transmission voltage to distribution voltage, and distribution of electrical power and energy	South Two Chain Road, Bankside	Rural Outer Plains	Lot 1 DP 45743 Area - 0.1600ha	
OR5	8	Brookside Substation	The reception, transformation from transmission voltage to distribution voltage, and distribution of electrical power and energy	Corner of Buckleys and Branch Drain Roads, Brookside	Rural Outer Plains	RS 38240 Area – 1446m ²	
OR6	75	Darfield Substation	The reception, transformation from transmission voltage to distribution voltage, and distribution of electrical power and energy	Corner of Clintons and McLaughlins Roads, Darfield	Rural Outer Plains	Lot 1 DP 40904 Area - 0.0736ha	
OR7	4	Hills Road Substation	The reception, transformation from transmission voltage to distribution voltage, and distribution of electrical power and energy	Hills Road, Leeston	Rural Outer Plains	Lot 1 DP 33798 Area - 0.0404ha	
OR8	9	Motukarara Substation	The reception, transformation from transmission voltage to distribution voltage, and distribution of electrical power and energy	Fiddlers Road, Motukarara	Rural Inner Plains	Part Res 959 Area – 1153m ²	

Des No.	Map Ref	Site Name	Designation Purpose	Location	Zone	Legal Description and Gazette (where known)	Comments/ Conditions
OR9	13	Springston Substation	The reception, transformation from transmission voltage to distribution voltage, and distribution of electrical power and energy	Shands Road/Rolleston Road/Lincoln Road, Springston	Rural Outer Plains	RS 40051 Area - 1.0354ha	
OR10	13	Weedons Substation	The reception, transformation from transmission voltage to distribution voltage, and distribution of electrical power and energy	Weedons Ross Road, Weedons	Rural Inner Plains	Lot 1 DP 49211 Area - 0.1679ha	
OR11	14, (123 & 124	Prebbleton Substation	The reception, transformation from transmission to voltage to distribution voltage, and distribution of electrical power and energy	Corner of Birchs Road and Hamptons Road	Rural Inner Plains	Lot 1 DP 22302 Area – 1660m ²	<p>Conditions including the following;</p> <ol style="list-style-type: none"> 1 Limited hours of operation for one of the substations transformers if specific noise standards cannot be complied with; 2 Construction noise; 3 Management of dust and sediment during construction; 4 Management of hazardous substances during construction; 5 Electric and magnetic fields – compliance with New Zealand Standards;

Des No.	Map Ref	Site Name	Designation Purpose	Location	Zone	Legal Description and Gazette (where known)	Comments/ Conditions
							6 Radio frequency levels – compliance with the New Zealand Standards.
New Zealand Railways Corporation							
RC1	Various	Main South Line and Midland Line	Railway	Throughout Selwyn District	Various	Various	
Telecom New Zealand Limited							
TE1	69	Darfield Exchange and Line Depot		28-32 North Terrace, Darfield	Liv 1	Sec 2 SO 17951 & Secs 1, 2 & 3 Block XIV Darfield Township, Block VII Hawkins Survey District Area - 3093m ²	NOT OPERATIVE
TE2	92	Dunsandel Exchange		Corner of Browns and Kanes Roads, Dunsandel	Liv 1	Lot 5 DP 27096, Block VIII, Selwyn Survey District Area - 850m ²	NOT OPERATIVE
TE3	57	Glentunnel Exchange		Homebush Road, Glentunnel	Liv 1	Pt Res 1331, Block VIII, Hororata Survey District Area - 278m ²	NOT OPERATIVE
TE4	61	Hororata Exchange		Hobbs Street, Hororata	Liv 1	Sec 1 SO 5031, Block XII Hororata Survey District Area - 928m ²	NOT OPERATIVE
TE5	84	Kirwee Exchange		Courtney Road, Kirwee	Liv 1	Pt Res 1301, Blocks XII, Hawkins Survey District Pt Res 4576 Area - 565m ²	NOT OPERATIVE
TE6	127	Leeston Exchange		Station Street, Leeston	Bus 1	Pt Res 3784, Sec B SO 17993 Area - 1072m ²	NOT OPERATIVE

Des No.	Map Ref	Site Name	Designation Purpose	Location	Zone	Legal Description and Gazette (where known)	Comments/ Conditions
TE7	113	Lincoln Exchange		Lyttelton Street, Lincoln	Bus 1	Pt RS 2724, Sec B SO 17980, Block V, Halswell Survey District Area - 1149m ²	NOT OPERATIVE
TE8	97	Rolleston Exchange		Tennyson Street, Rolleston	Liv 1	Lot 1 DP 28343, Rolleston Township Area - 1011m ²	NOT OPERATIVE
TE9	53	Sheffield Exchange		Duke Street, Sheffield	Liv 1	Lot 1 DP 55927, Block XIII, Oxford Survey District Area - 1012m ²	NOT OPERATIVE
TE10	131	Southbridge Exchange		High Street, Southbridge	Bus 1	Pt RS 3344 & 4041 Area - 435m ²	NOT OPERATIVE
TE11	125	Tai Tapu Exchange		Christchurch Akaroa Main Road/State Highway 75, Tai Tapu	Liv 1A	Sec 1 SO 9682, Block VI, Halswell Survey District Area - 791m ²	NOT OPERATIVE
TE12	49	Arthurs Pass Rural Radio Station	Telecommunications Purposes	West Coast Road/State Highway 73, Arthurs Pass	Rural High Country	Railway Lease No. 42116 Grid Reference - S59/060275 Area - 10m ²	NOT OPERATIVE
TE13	135	Bealey Spur Radio Station	Telecommunications Purposes	Cloudesley Road, Bealey Spur	Rural High Country	Pt Res 3286, Crown Land, Block XV, Bealey Spur District Grid Reference - S66/115176 Area - 400m ²	NOT OPERATIVE
TE14	13	Burnham Exchange	Telecommunications Purposes	Godley Road, Burnham	Rural Outer Plains	Pt RS 13523 Area - 276m ²	NOT OPERATIVE
TE15	9	Greenpark Exchange	Telecommunications Purposes	Hudsons Road, Greenpark	Rural Outer Plains	Pt Lot 2 DP 13693, Block IX, Halswell Survey District Area - 278m ²	NOT OPERATIVE

Des No.	Map Ref	Site Name	Designation Purpose	Location	Zone	Legal Description and Gazette (where known)	Comments/ Conditions
TE16	19	Lake Coleridge Exchange	Telecommunication Purposes	Algidous Road, Lake Coleridge	Rural High Country	Pt RS 30100, Pt Lot 1 DP 6605, Block IX, Coleridge Survey District Grid Reference - S74/032780 Area - 1936m ²	NOT OPERATIVE
TE17	16	Lowmount Microwave Station	Telecommunications Purposes	Whitecliffs Road, Malvern Hills	Rural Malvern Hills	Pt RS 40216 with Interest in ROW over RS 40216 Grid Reference - S74/274629 Area - 2023m ²	NOT OPERATIVE
TE18	9	Motukarara Exchange	Telecommunications Purposes	Christchurch Akaroa Main Road/State Highway 75, Motukarara	Rural Inner Plains	Pt Sec 15B Rabbit Island Settlement, Block XIV, Halswell Survey District Area - 217m ²	NOT OPERATIVE
TE19	21	Springfield Land Mobile System	Telecommunications Purposes	West Coast Road/State Highway 73, Springfield	Rural Outer Plains	Pt RS 9075, 9178 & 20918, Block XII, Kowhai Survey District Grid Reference - S74/379796 Area - 717m ²	NOT OPERATIVE
TE20	135	Springston Exchange	Telecommunications Purposes	Lincoln - Leeston Road, Springston South	Rural Outer Plains	Pt RS 7260, Block VIII, Leeston Survey District Area - 275m ²	NOT OPERATIVE

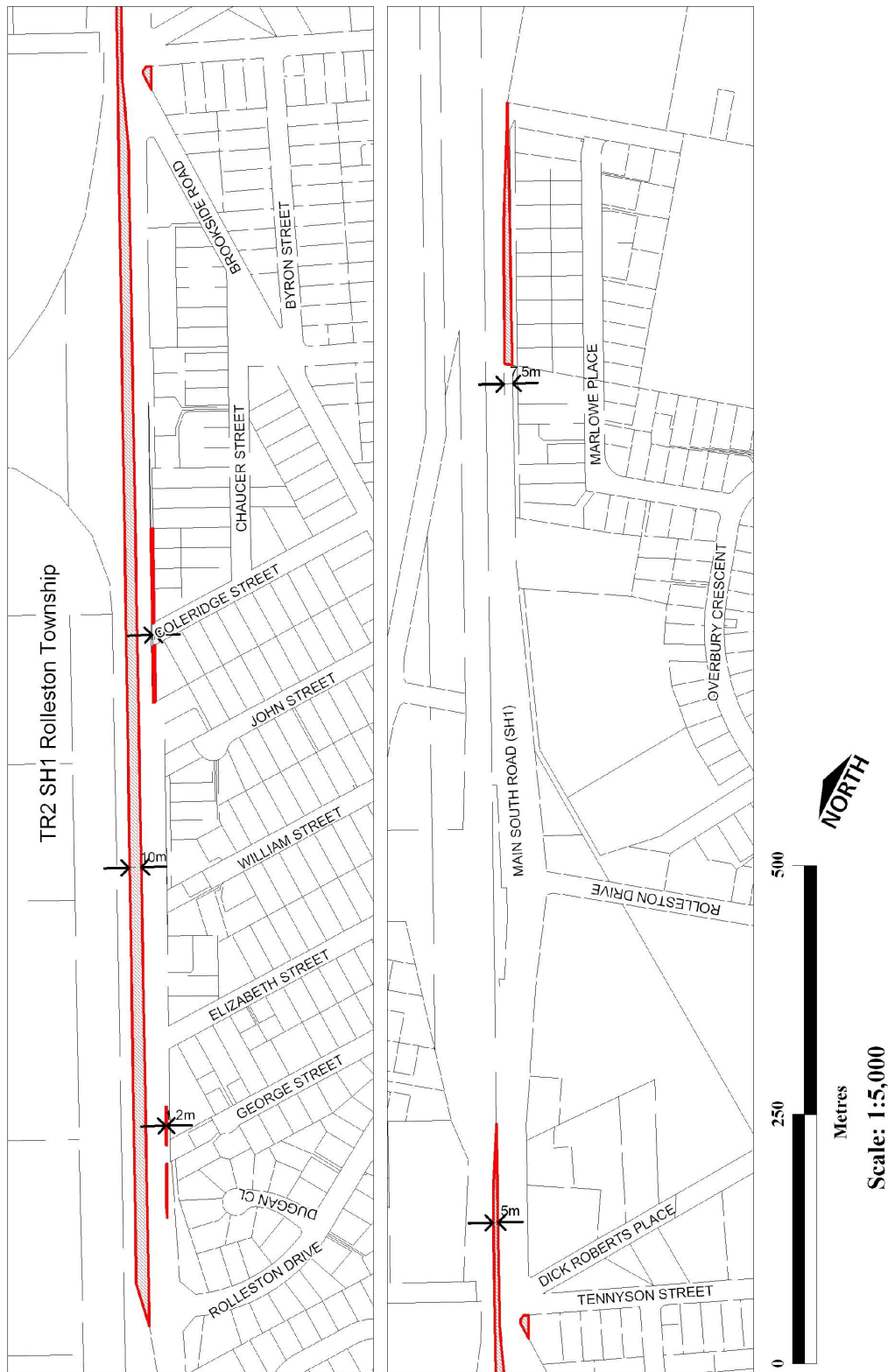
Des No.	Map Ref	Site Name	Designation Purpose	Location	Zone	Legal Description and Gazette (where known)	Comments/ Conditions
Transpower New Zealand Ltd							
TP1	51	Coleridge Outdoor Switchyard	Electricity Outdoor Switchyard	Hummocks Road, Lake Coleridge	Rural High Country	Pt RS 30100 and Pt Lot 1 DP 6605, Block XIII, Coleridge Survey District, on SO Plan 19017 Area - 1847m ²	
TP2	49	Arthurs Pass Substation	Electricity Substation	West Coast Road State Highway 73, Arthurs Pass	Rural High Country	Leased railway land described as Lot 28 on Plan LO 33063 with a right of access. Area - 2040m ²	
TP3	29	Castle Hill Substation	Electricity Substation	West Coast Road State Highway 73, Castle Hill	Rural High Country	Sec 1 on SO Plan 16500, with a ROW over Pt Run 256, Block XVI Harper Survey District Area - 2275m ²	
TP4	16	Hororata Substation	Electricity Substation	Bealey Road, Hororata	Rural Outer Plains	Sec 1 SO 5371 (2.4255ha); Sec 1 SO Plan 14311 (1.2912ha); Sec 1 SO Plan 7452 (6057m ²); and Sec 2 SO Plan 7452 (7082m ²) Total Area - 5.0306ha	
TP5	13	Springston Substation	Electricity Substation	Weedons Road, Springston	Rural Outer Plains	Sec 1 SO 11203 Area - 2.0128ha	

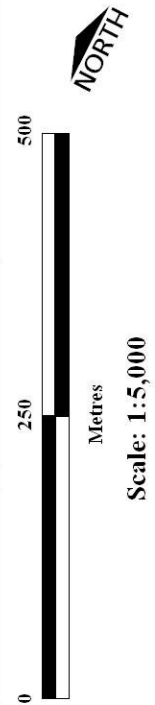
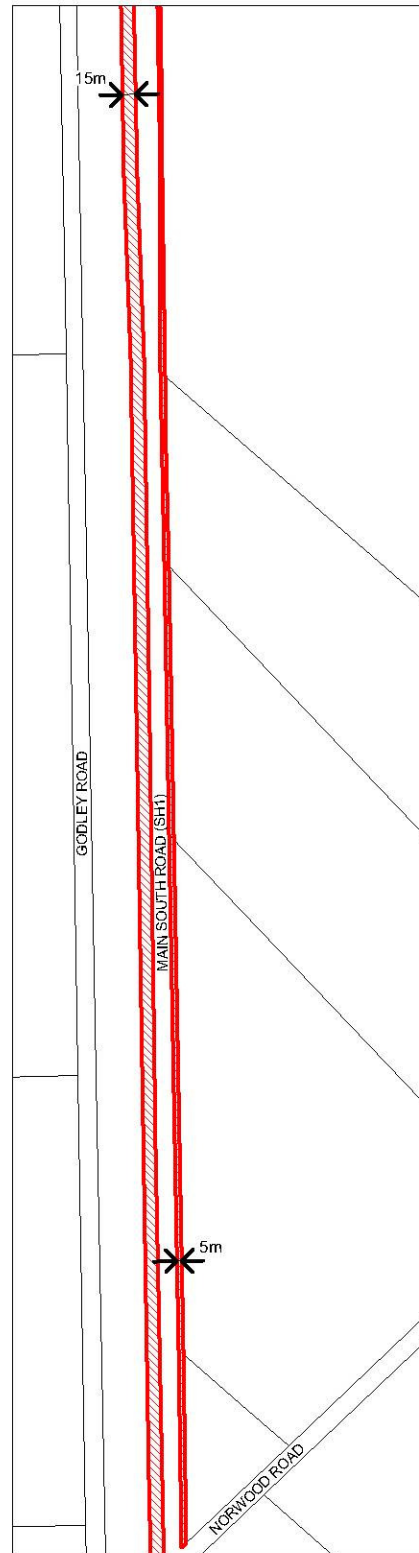
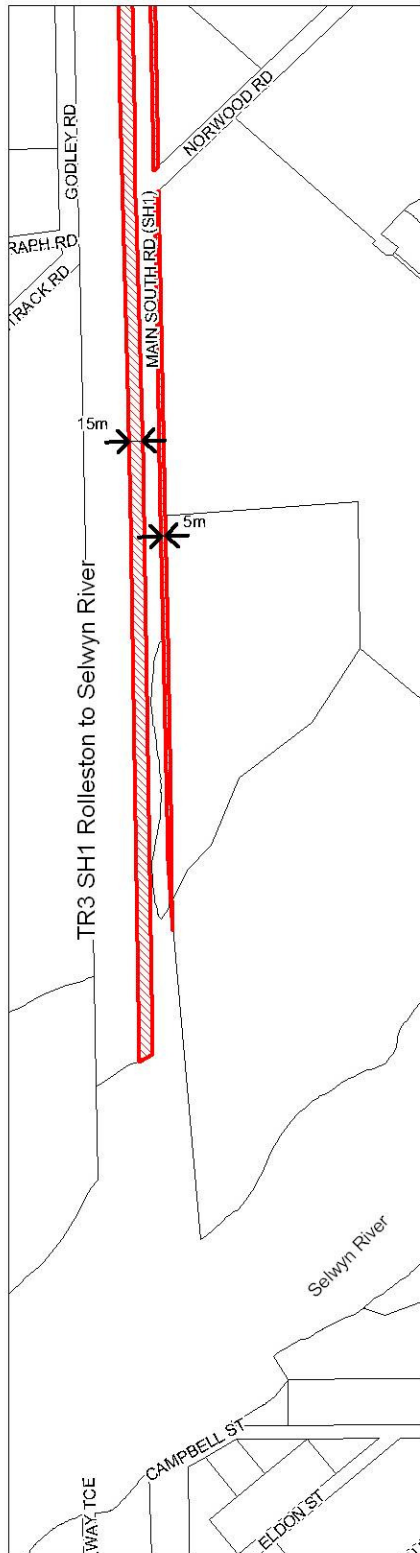
Des No.	Map Ref	Site Name	Designation Purpose	Location	Zone	Legal Description and Gazette (where known)	Comments/ Conditions
New Zealand Transport Agency							
TR1	Various	State Highways 1, 73, 75 and 77	State Highway	<p>SH1: From the intersection of SH1 with the centerline of the Rakaia River. Note: there is a short section of SH1 south of Marshs Road that is within Christchurch City.</p> <p>SH73: From the Dawsons Road / SH 73 intersection to the summit of Arthurs Pass.</p> <p>SH75: From the centerline of the Halswell River (Halswell River Bridge RP 0/8.35) to the centerline of the Halswell River (Motukarara Culvert RP 14/9.52)</p> <p>SH77: From the centerline of the Rakaia River (Rakaia Gorge Bridge) to the SH 73 / SH 77 intersection.</p>	Various	Various	Various
TR2	97/98/100	State Highway 1	Road Widening	Rolleston Township, from north of Hoskyns Road to south of Elizabeth Street	Inner Plains	Various	Variable width (see Map*)
TR3	13/99	State Highway 1	Road Widening	South of Elizabeth Street, Rolleston, to Selwyn River Bridge	Inner Plains / Outer Plains	Various	Variable on southern side of SH1. 15m on northern side of SH1. (see Map*)
TR4	13/135	State Highway 1	Road Widening	SH1 North of Rolleston	Inner Plains	Various	10m on the northern side of SH 1 (see Map*)

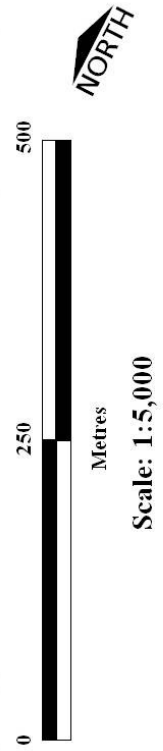
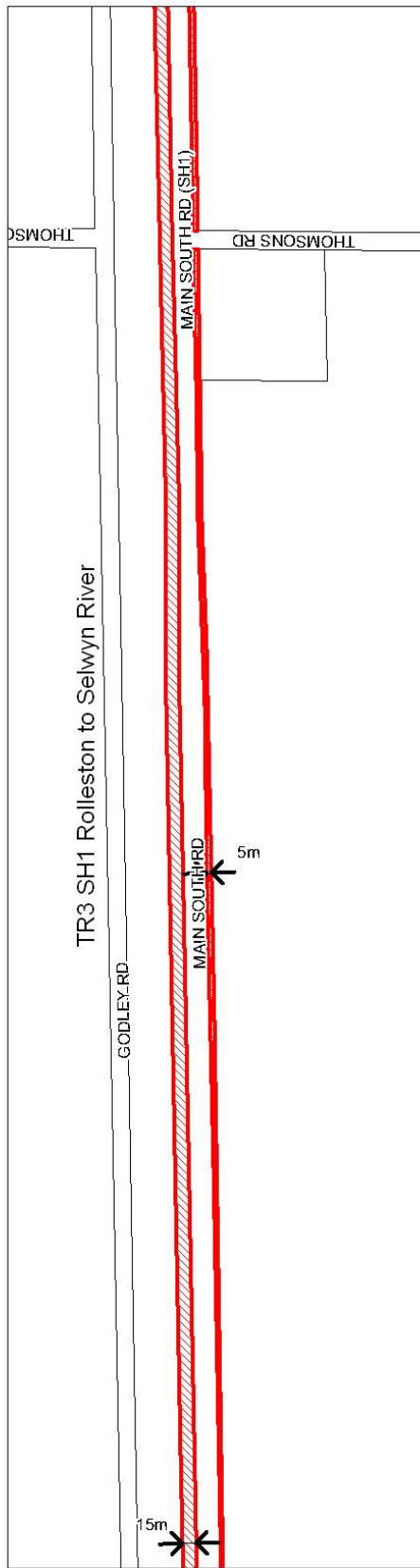
***See Maps at the end of this appendix.**

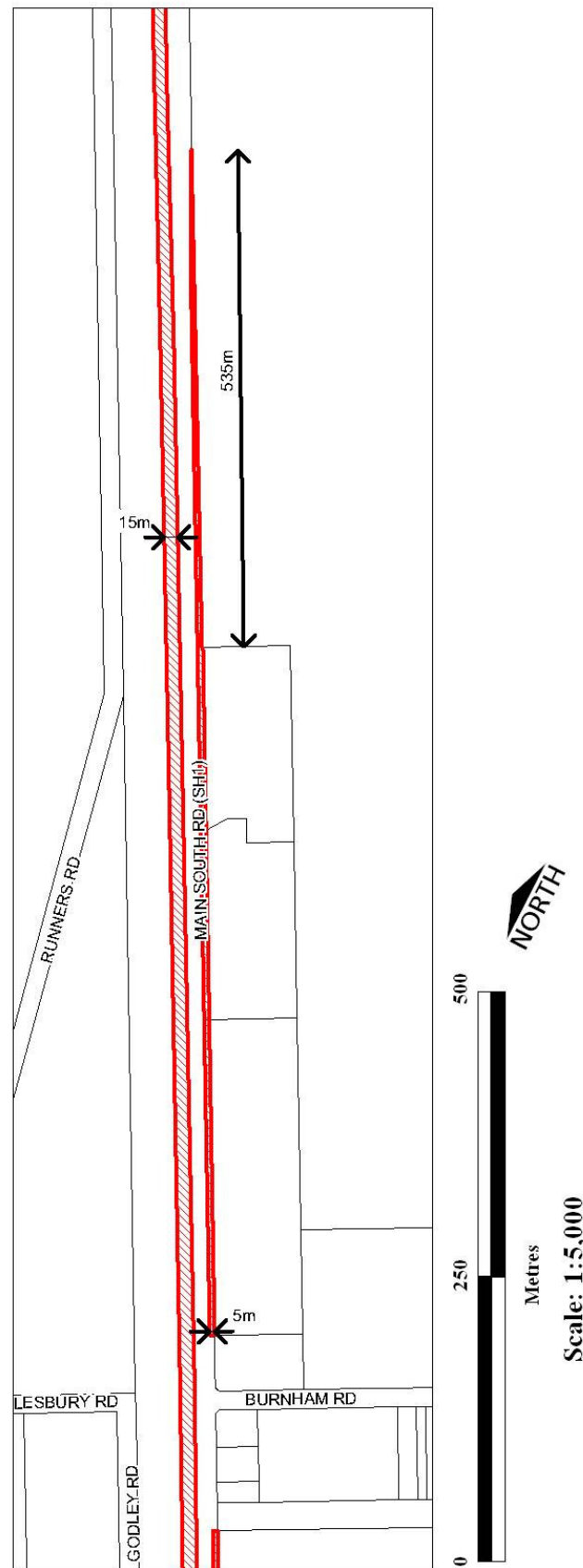
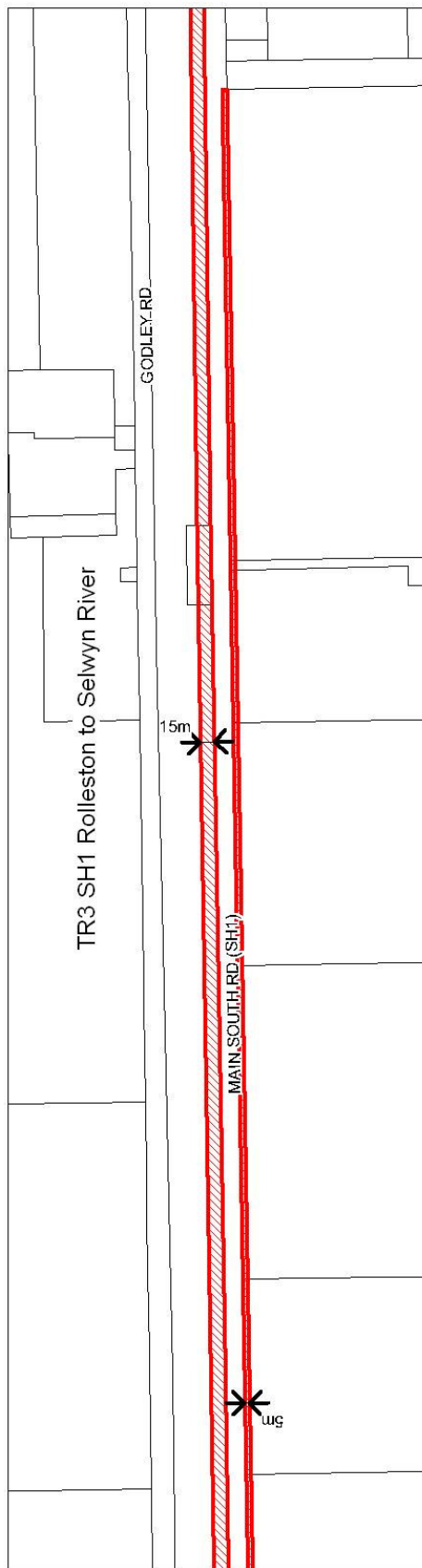
New Zealand Transport Agency Road Widening Designation Maps


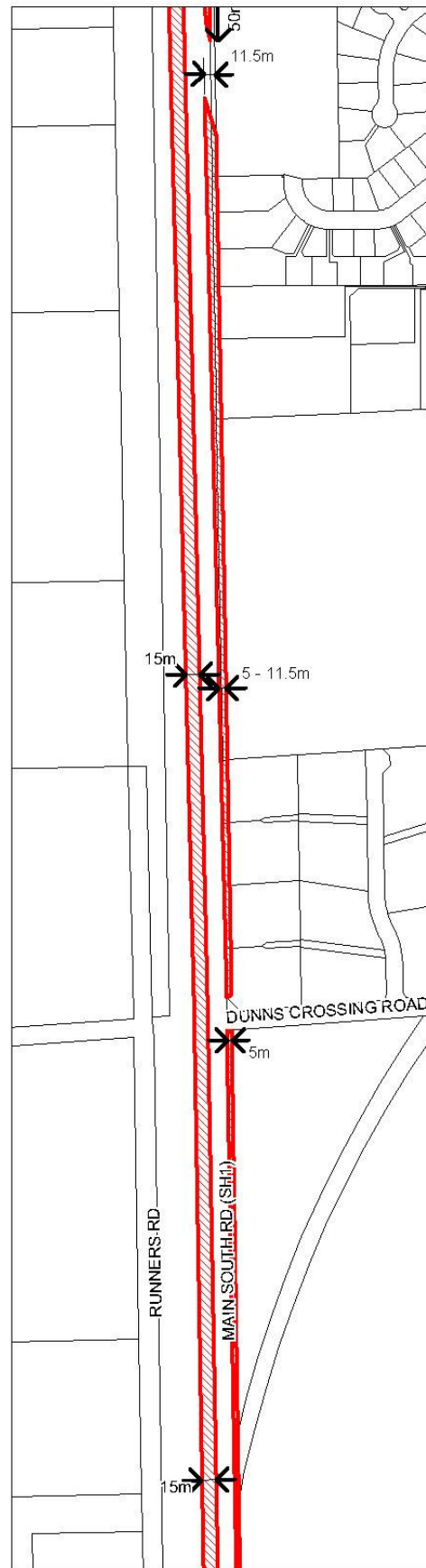
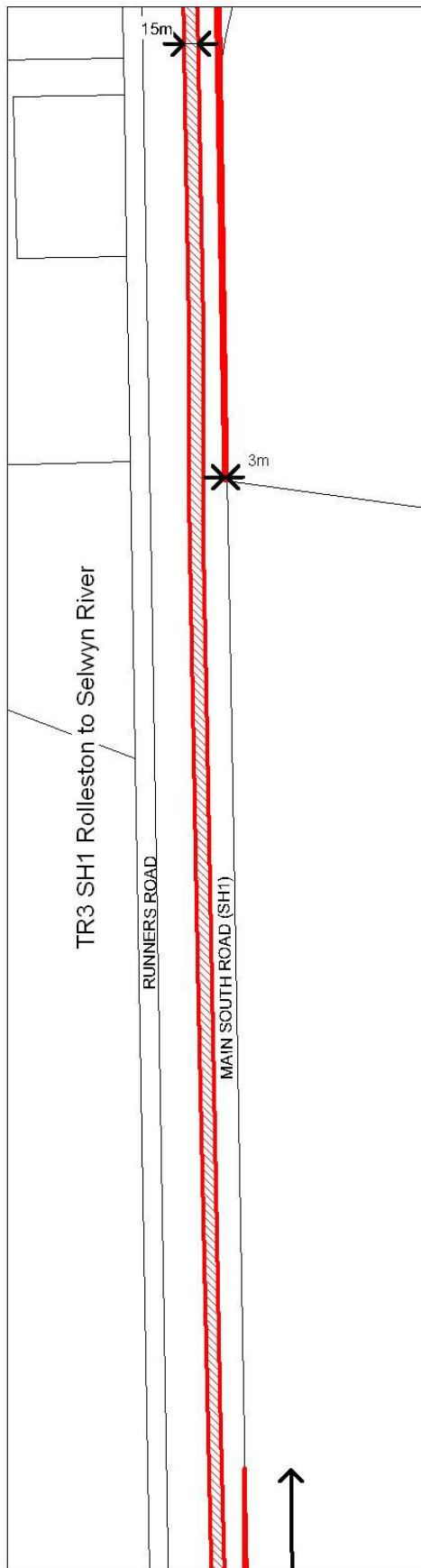
TR2












New Zealand Transport Agency - Road Widening Designations



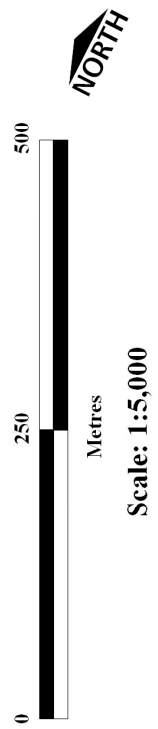
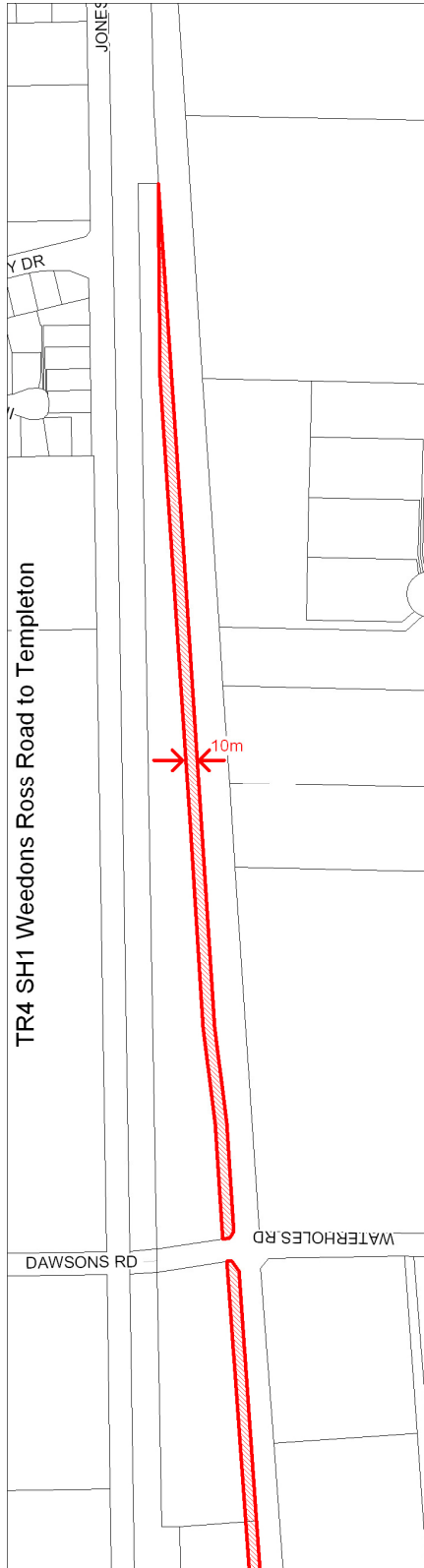


New Zealand Transport Agency - Road Widening Designations

TR4 SH1 Weedons Ross Road to Templeton



New Zealand Transport Agency - Road Widening Designations



This page has intentionally been left blank