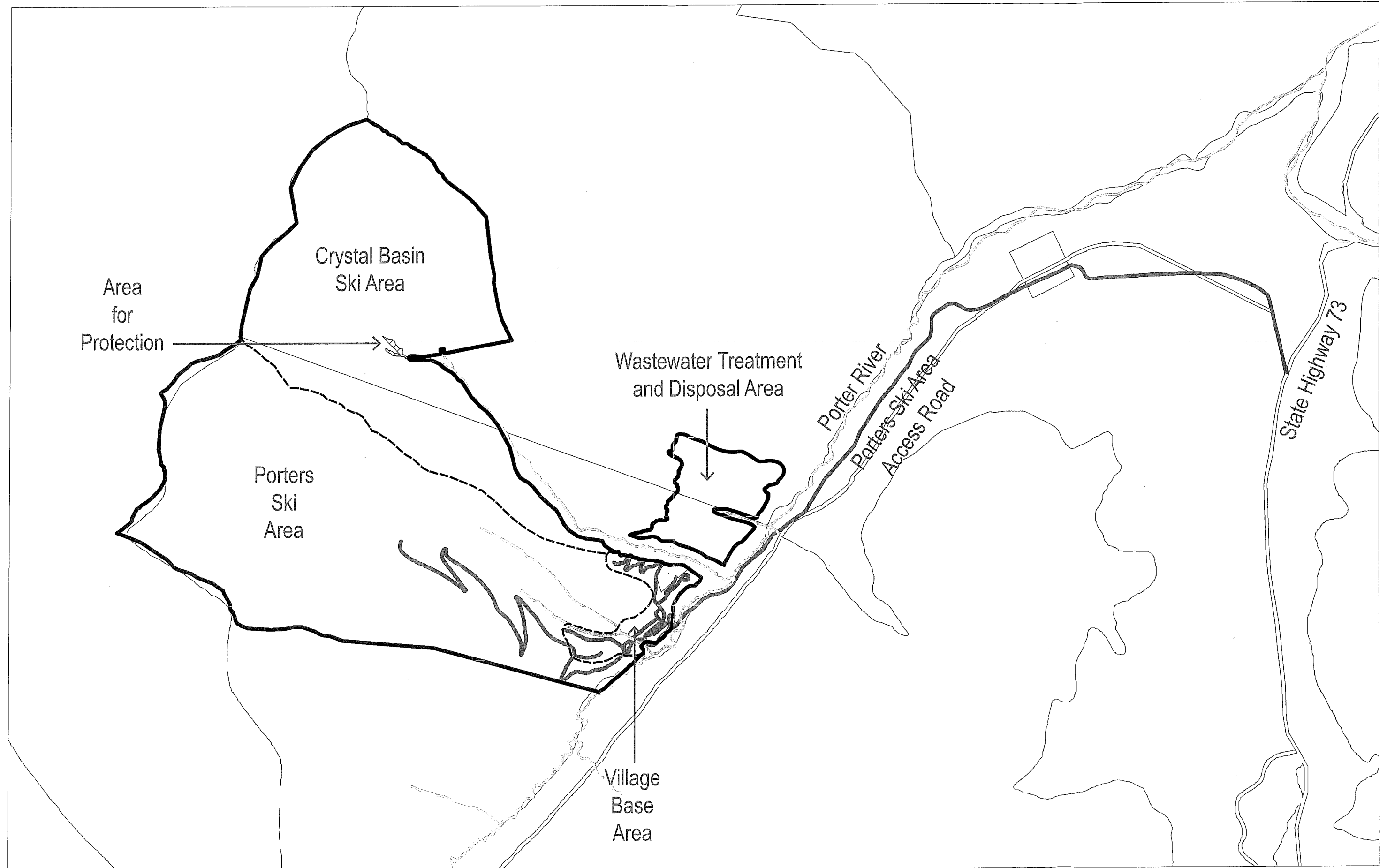





APPENDIX 1: Plans

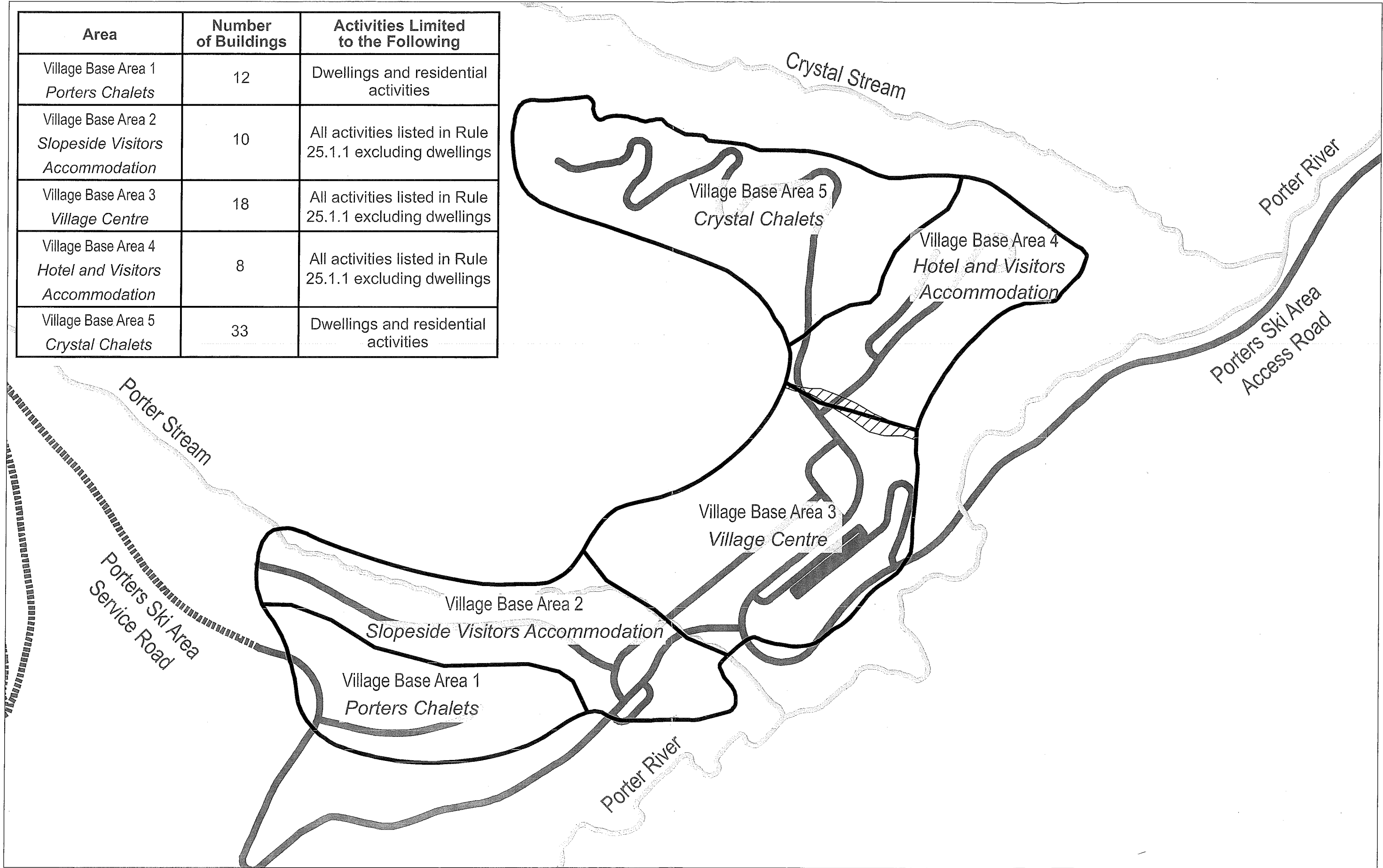


LEGEND

-  Rural Ski Area Zone Boundary
-  Rural Ski Area Sub-Zone Boundaries
-  Area for Protection

Appendix 25.14 - Porters Ski Area Outline Development Plan

Area	Number of Buildings	Activities Limited to the Following
Village Base Area 1 <i>Porters Chalets</i>	12	Dwellings and residential activities
Village Base Area 2 <i>Slopeside Visitors Accommodation</i>	10	All activities listed in Rule 25.1.1 excluding dwellings
Village Base Area 3 <i>Village Centre</i>	18	All activities listed in Rule 25.1.1 excluding dwellings
Village Base Area 4 <i>Hotel and Visitors Accommodation</i>	8	All activities listed in Rule 25.1.1 excluding dwellings
Village Base Area 5 <i>Crystal Chalets</i>	33	Dwellings and residential activities



LEGEND

- Roads
- Service Road
- Existing Waterways
- Red Tussock Gully
No Buildings or Hardstand

Appendix 25.14 - Porters Ski Area Outline Development Plan