

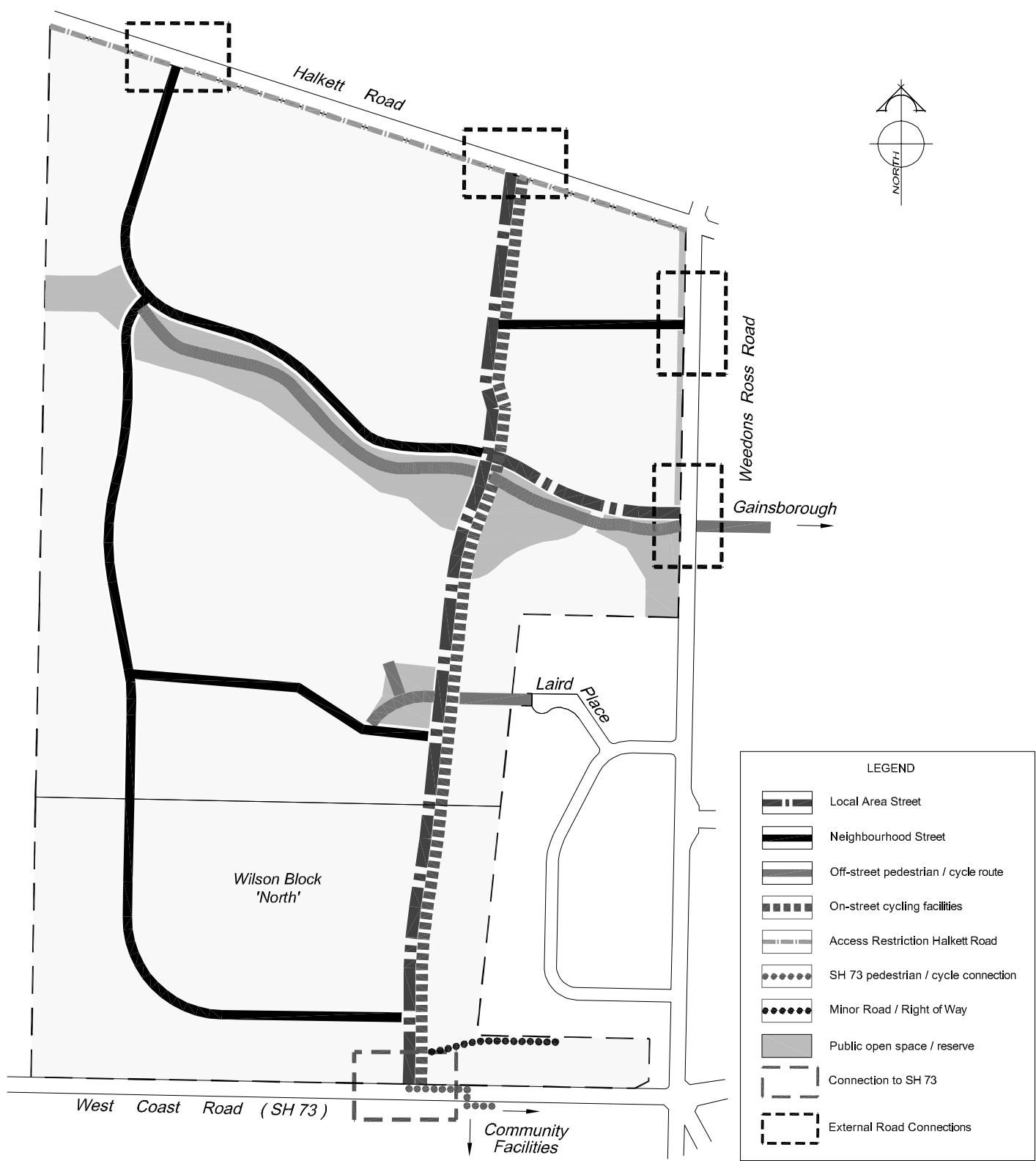
Outline Development Plan

Notes:

Any fencing erected along Halkett Road, Weedons Ross Road or the Inner Plains boundary, to be generally consistent along the length of the road frontage/boundary and to be of an open, rural style such as post and rail or post & wire.

The SH73 intersection location is indicative only and subject to detailed design and the approval of the New Zealand Transport Agency.

Not to Scale



Notes:

Other local roads to be determined as part of subdivision.

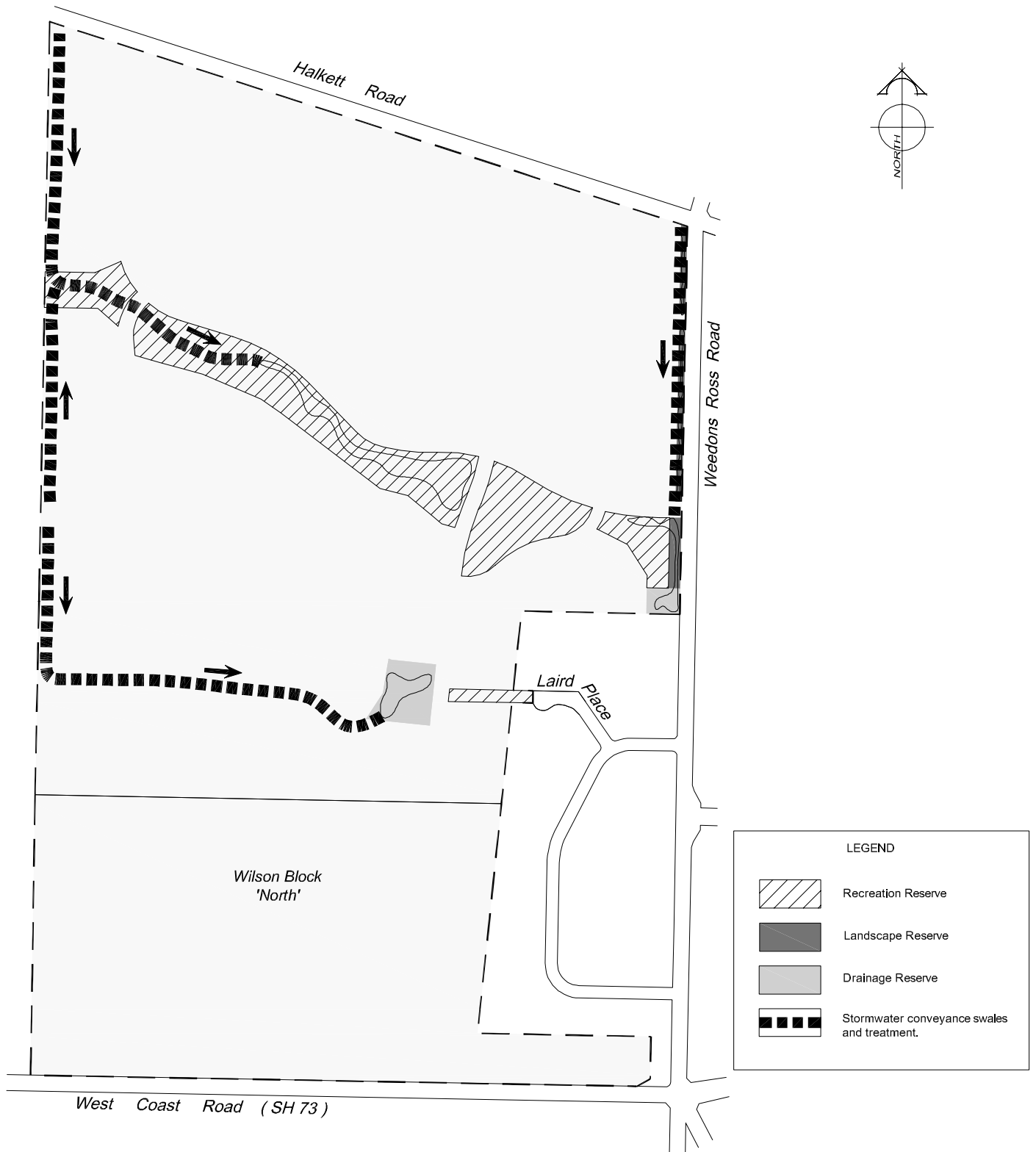
No individual property access to SH73.

No formed vehicular access to individual properties fronting Halkett Road.

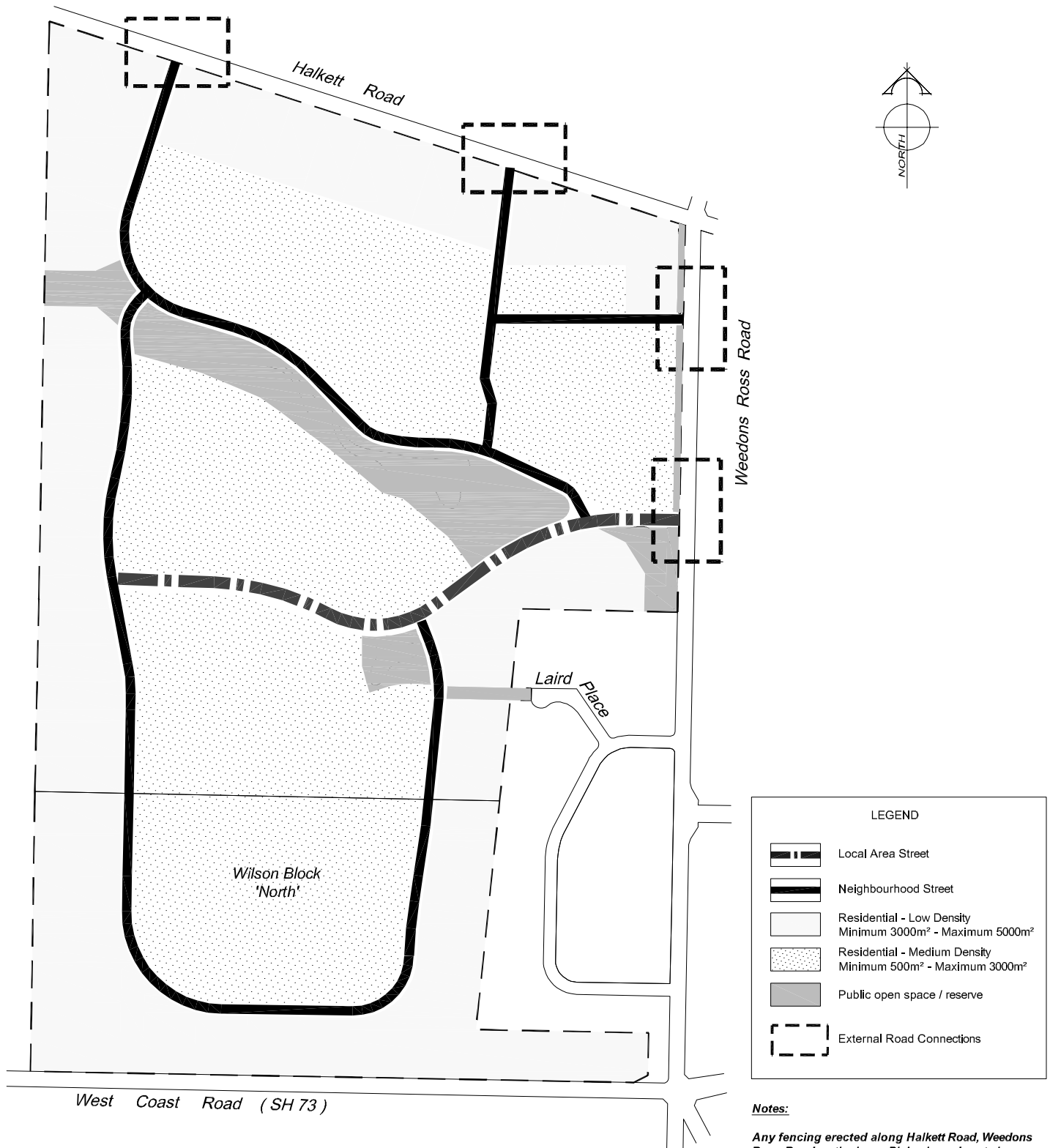
The SH73 intersection location is indicative only and subject to detailed design and the approval of the New Zealand Transport Agency.

Movement Network (Layer Plan)

Not to Scale

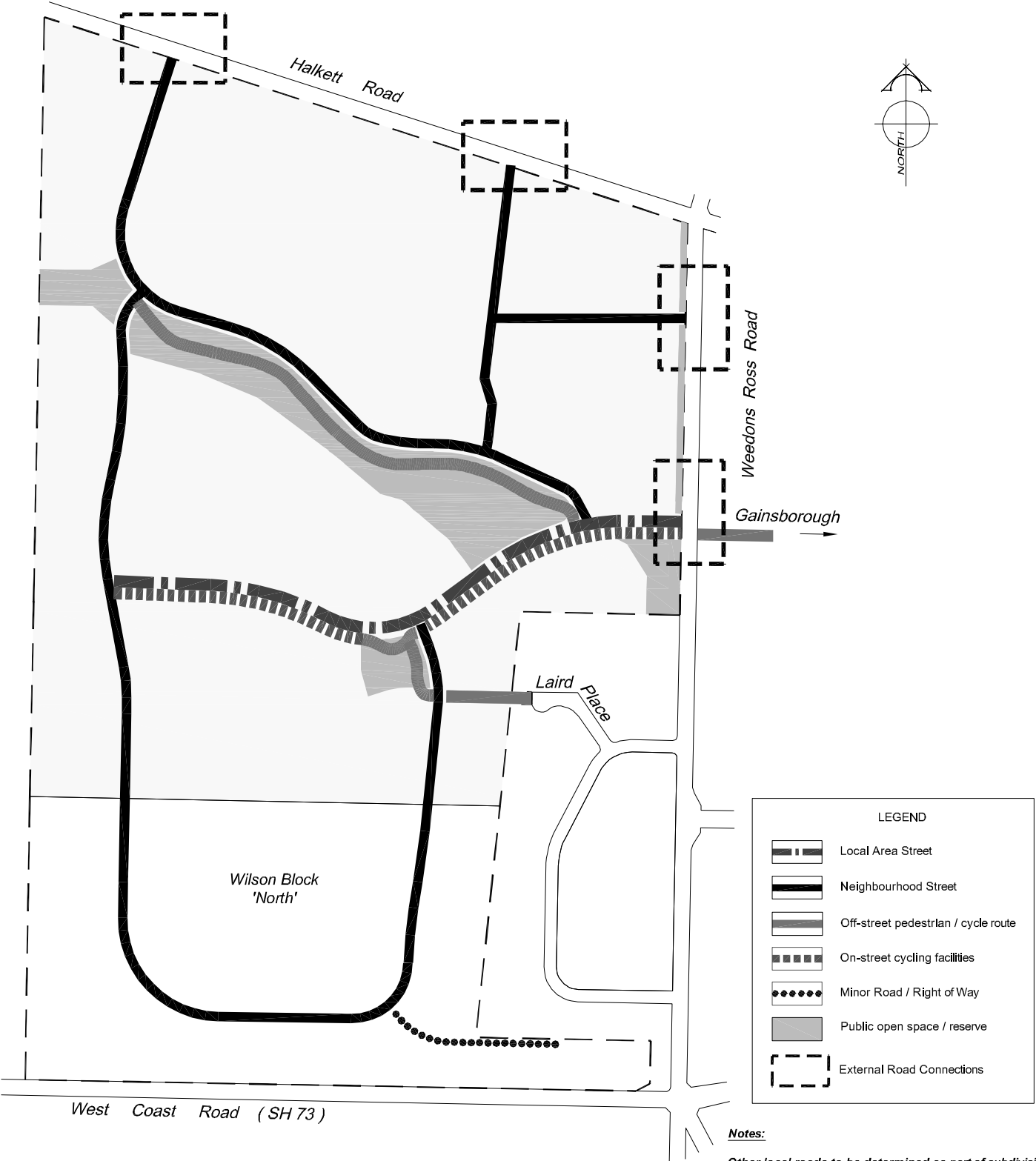


Green Blue Network (Layer Plan)

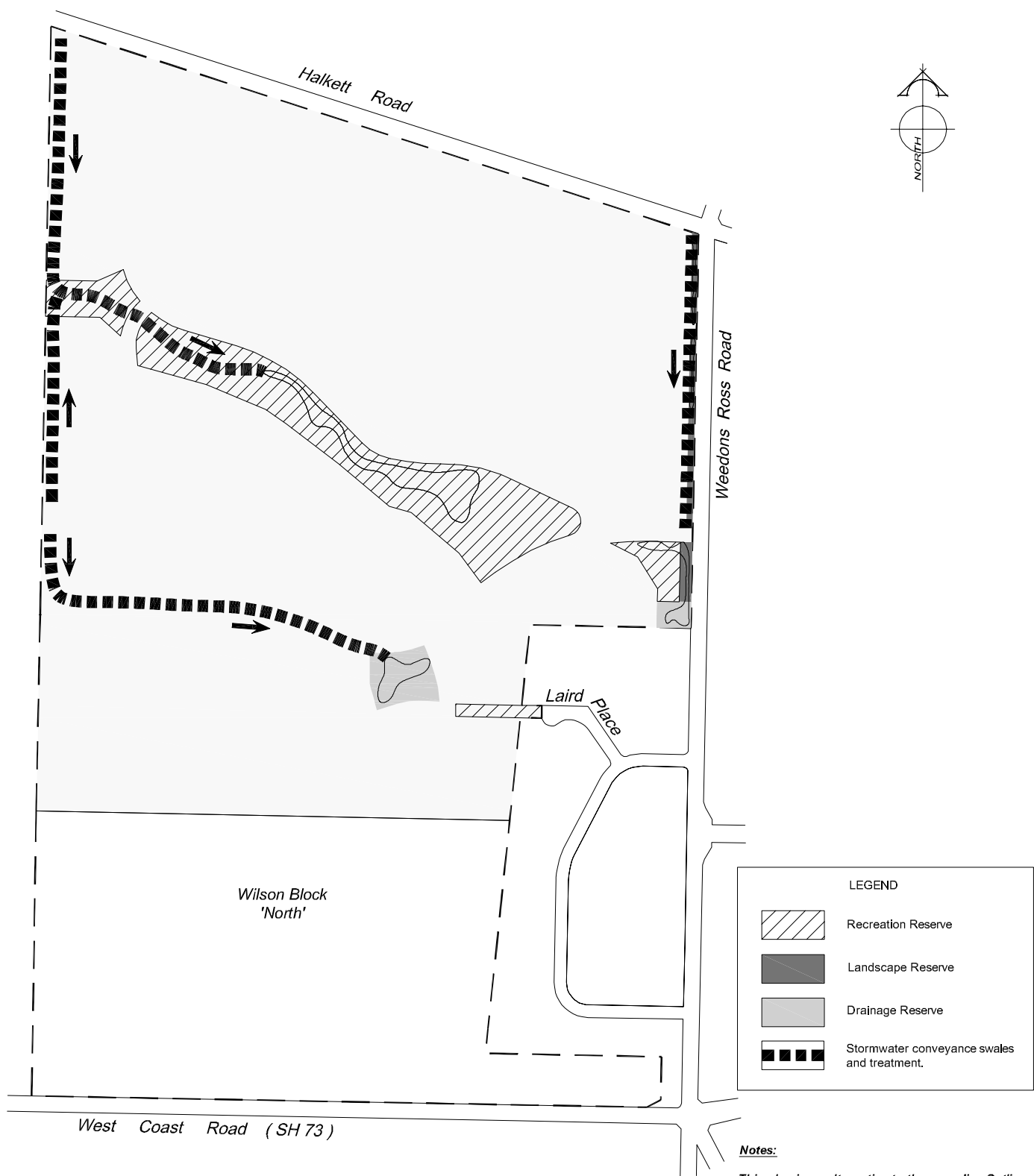


Outline Development Plan

Not to Scale



Movement Network (Layer Plan)



Green Blue Network (Layer Plan)

Not to Scale