



APPENDIX D

Aerial Images



— Roads [Search Results]

▣ Regional Boundaries

▣ Territorial Authority Boundaries

Land Parcels

▣ Land Parcel

— State highways
— outside Canterbury

Disclaimer:
Information in this map has been derived from various sources including the Kaikoura District, Hurunui District, Waimakariri District, Christchurch District, Environment Canterbury Regional Council, Selwyn District, Ashburton District, Waimate District, Mackenzie District, Timaru District and Waitaki District's databases.

Boundary information is derived under licence from LINZ Digital Cadastral Database (Crown Copyright Reserved). The aforementioned Councils do not give and expressly disclaim any warranty as to the accuracy or completeness of the information or its fitness for any purpose.

Information on this map may not be used for the purposes of any legal disputes. The user should independently verify the accuracy of any information before taking any action in reliance upon it.



0 0.035 0.07 0.105 0.14
Kilometres

Scale: 1:3,500 @A4

Copyright Environment Canterbury Regional Council; Hurunui District Council; Waimakariri District Council; Timaru District

Map Created by LEI on 2:46:55 p.m.



-  Regional Boundaries
-  Territorial Authority Boundaries

Land Parcels

-  Land Parcel

— State highways
outside
Canterbury

Disclaimer:
Information in this map has been derived from various sources including the Kaikoura District, Hurunui District, Waimakariri District, Christchurch District, Environment Canterbury Regional Council, Selwyn District, Ashburton District, Waimate District, Mackenzie District, Timaru District and Waitaki District's databases.

Boundary information is derived under licence from LINZ Digital Cadastral Database (Crown Copyright Reserved). The aforementioned Councils do not give and expressly disclaim any warranty as to the accuracy or completeness of the information or its fitness for any purpose.

Information on this map may not be used for the purposes of any legal disputes. The user should independently verify the accuracy of any information before taking any action in reliance upon it.


0 0.04 0.08 0.12 0.16
Kilometres

Scale: 1:4,000 @A4

Copyright NZAM Copyright
Environment Canterbury Regional Council; Hurunui District

Map Created by LEI on 4:30:54 p.m.



-  Regional Boundaries
-  Territorial Authority Boundaries

Land Parcels

-  Land Parcel

— State highways
outside
Canterbury

Disclaimer:
Information in this map has been derived from various sources including the Kaikoura District, Hurunui District, Waimakariri District, Christchurch District, Environment Canterbury Regional Council, Selwyn District, Ashburton District, Waimate District, Mackenzie District, Timaru District and Waitaki District's databases.

Boundary information is derived under licence from LINZ Digital Cadastral Database (Crown Copyright Reserved). The aforementioned Councils do not give and expressly disclaim any warranty as to the accuracy or completeness of the information or its fitness for any purpose.



Information on this map may not be used for the purposes of any legal disputes. The user should independently verify the accuracy of any information before taking any action in reliance upon it.

0 0.04 0.08 0.12 0.16
Kilometres

Scale: 1:4,000 @A4

Copyright New Zealand Aerial Mapping Limited
Environment Canterbury Regional Council; Hurunui District

Map Created by LEI on 4:42:43 p.m.

-  Regional Boundaries
-  Territorial Authority Boundaries

Land Parcels

-  Land Parcel

— State highways outside Canterbury

Disclaimer:
Information in this map has been derived from various sources including the Kaikoura District, Hurunui District, Waimakariri District, Christchurch District, Environment Canterbury Regional Council, Selwyn District, Ashburton District, Waimate District, Mackenzie District, Timaru District and Waitaki District's databases.

Boundary information is derived under licence from LINZ Digital Cadastral Database (Crown Copyright Reserved). The aforementioned Councils do not give and expressly disclaim any warranty as to the accuracy or completeness of the information or its fitness for any purpose.

Information on this map may not be used for the purposes of any legal disputes. The user should independently verify the accuracy of any information before taking any action in reliance upon it.

0 0.04 0.08 0.12 0.16 Kilometres


Scale: 1:3,800 @A4

Copyright Environment Canterbury Regional Council; Hurunui District Council; Waimakariri District Council; Timaru District


Map Created by LEI on 4:43:52 p.m.





-  Regional Boundaries
-  Territorial Authority Boundaries

Land Parcels

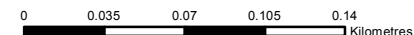
-  Land Parcel

— State highways
outside
Canterbury

Disclaimer:
Information in this map has been derived from various sources including the Kaikoura District, Hurunui District, Waimakariri District, Christchurch District, Environment Canterbury Regional Council, Selwyn District, Ashburton District, Waimate District, Mackenzie District, Timaru District and Waitaki District's databases.

Boundary information is derived under licence from LINZ Digital Cadastral Database (Crown Copyright Reserved). The aforementioned Councils do not give and expressly disclaim any warranty as to the accuracy or completeness of the information or its fitness for any purpose.

Information on this map may not be used for the purposes of any legal disputes. The user should independently verify the accuracy of any information before taking any action in reliance upon it.





Scale: 1:3,300 @A4

Copyright Environment Canterbury Regional Council; Hurunui District Council; Waimakariri District Council; Timaru District

Map Created by LEI on 4:45:11 p.m.



-  Regional Boundaries
-  Territorial Authority Boundaries

Land Parcels

-  Land Parcel

— State highways
outside
Canterbury

Disclaimer:
Information in this map has been derived from various sources including the Kaikoura District, Hurunui District, Waimakariri District, Christchurch District, Environment Canterbury Regional Council, Selwyn District, Ashburton District, Waimate District, Mackenzie District, Timaru District and Waitaki District's databases.

Boundary information is derived under licence from LINZ Digital Cadastral Database (Crown Copyright Reserved). The aforementioned Councils do not give and expressly disclaim any warranty as to the accuracy or completeness of the information or its fitness for any purpose.

Information on this map may not be used for the purposes of any legal disputes. The user should independently verify the accuracy of any information before taking any action in reliance upon it.


0 0.03 0.06 0.09 0.12
Kilometres

Scale: 1:3,100 @A4



Copyright Environment Canterbury Regional Council; Hurunui District Council; Waimakariri District Council; Timaru District

Map Created by LEI on 4:46:10 p.m.



-  Regional Boundaries
-  Territorial Authority Boundaries

Land Parcels

-  Land Parcel
-  State highways outside Canterbury

Disclaimer:
Information in this map has been derived from various sources including the Kaikoura District, Hurunui District, Waimakariri District, Christchurch District, Environment Canterbury Regional Council, Selwyn District, Ashburton District, Waimate District, Mackenzie District, Timaru District and Waitaki District's databases.

Boundary information is derived under licence from LINZ Digital Cadastral Database (Crown Copyright Reserved). The aforementioned Councils do not give and expressly disclaim any warranty as to the accuracy or completeness of the information or its fitness for any purpose.

Information on this map may not be used for the purposes of any legal disputes. The user should independently verify the accuracy of any information before taking any action in reliance upon it.



0 0.03 0.06 0.09 0.12
Kilometres

Scale: 1:3,000 @A4



Copyright Environment Canterbury Regional Council; Hurunui District Council; Waimakariri District Council; Timaru District

Map Created by LEI on 4:49:40 p.m.



-  Regional Boundaries
-  Territorial Authority Boundaries

Land Parcels

-  Land Parcel
-  State highways outside Canterbury

Disclaimer:
Information in this map has been derived from various sources including the Kaikoura District, Hurunui District, Waimakariri District, Christchurch District, Environment Canterbury Regional Council, Selwyn District, Ashburton District, Waimate District, Mackenzie District, Timaru District and Waitaki District's databases.

Boundary information is derived under licence from LINZ Digital Cadastral Database (Crown Copyright Reserved). The aforementioned Councils do not give and expressly disclaim any warranty as to the accuracy or completeness of the information or its fitness for any purpose.

Information on this map may not be used for the purposes of any legal disputes. The user should independently verify the accuracy of any information before taking any action in reliance upon it.





Scale: 1:3,000 @A4

Copyright Environment Canterbury Regional Council; Hurunui District Council; Waimakariri District Council; Timaru District


Map Created by Canterbury Maps on 4:55:38 p.m.





-  Regional Boundaries
-  Territorial Authority Boundaries

Land Parcels

-  Land Parcel
- State highways outside Canterbury

Disclaimer:
Information in this map has been derived from various sources including the Kaikoura District, Hurunui District, Waimakariri District, Christchurch District, Environment Canterbury Regional Council, Selwyn District, Ashburton District, Waimate District, Mackenzie District, Timaru District and Waitaki District's databases.

Boundary information is derived under licence from LINZ Digital Cadastral Database (Crown Copyright Reserved). The aforementioned Councils do not give and expressly disclaim any warranty as to the accuracy or completeness of the information or its fitness for any purpose.

Information on this map may not be used for the purposes of any legal disputes. The user should independently verify the accuracy of any information before taking any action in reliance upon it.





Scale: 1:900 @A4


Copyright Environment Canterbury Regional Council; Hurunui District Council; Waimakariri District Council; Timaru District





-  Regional Boundaries
-  Territorial Authority Boundaries

Land Parcels

-  Land Parcel
- State highways outside Canterbury

Disclaimer:
Information in this map has been derived from various sources including the Kaikoura District, Hurunui District, Waimakariri District, Christchurch District, Environment Canterbury Regional Council, Selwyn District, Ashburton District, Waimate District, Mackenzie District, Timaru District and Waitaki District's databases.

Boundary information is derived under licence from LINZ Digital Cadastral Database (Crown Copyright Reserved). The aforementioned Councils do not give and expressly disclaim any warranty as to the accuracy or completeness of the information or its fitness for any purpose.

Information on this map may not be used for the purposes of any legal disputes. The user should independently verify the accuracy of any information before taking any action in reliance upon it.



Scale: 1:400 @A4

Copyright Environment Canterbury Regional Council; Hurunui District Council; Waimakariri District Council; Timaru District



APPENDIX E

Site Visit Photos



Point of Interest #1



Point of Interest #1



Point of Interest #1



Point of Interest #1



Point of Interest #1



Point of Interest #2



Point of Interest #2



Point of Interest #3



Point of Interest #4



Point of Interest #4



Point of Interest #5



Point of Interest #6



Point of Interest #6



Point of Interest #7



Point of Interest #7



Point of Interest #7



Point of Interest #8



Point of Interest #8



Point of Interest #8



Point of Interest #8



Point of Interest #8

