








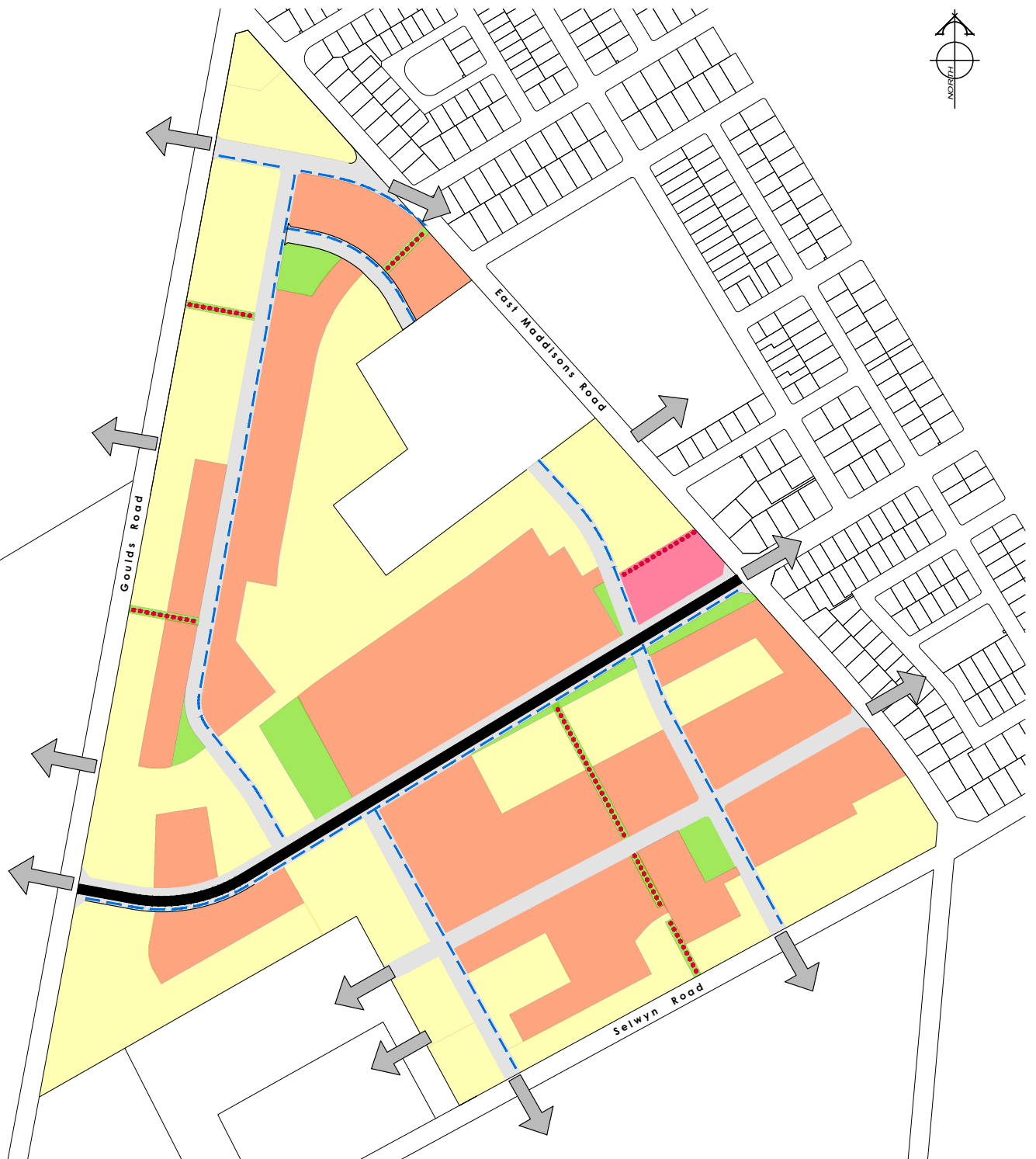
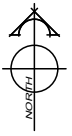


**LEGEND:**










	Medium Density (Small Lot)		Primary Road
	Low Density		Secondary Road
	Neighbourhood Centre		Possible Future Road Connection
	Reserves		Shared Pedestrian / Cycle Lane ( off road )
			Shared Pedestrian / Cycle Lane ( on road )

## ODP - Faringdon South East

Not to Scale



**LEGEND:**

	Medium Density		Primary Road
	Low Density		Secondary Road
	Neighbourhood Centre		Possible Future Road Connection
	Reserves		Shared Pedestrian / Cycle Lane ( off road )
			Shared Pedestrian / Cycle Lane ( on road )

## ODP - Faringdon South West

Not to Scale