







**KEY:**

-  ODP Boundary
-  ODP Area
-  Landscape Treatment Area 1 and Landscape Bund (Minimum Height of 2.5m)
-  Landscape Treatment Area 4 and Landscape Bund (Minimum Height of 2.5m)
-  Road Connections from Adjacent Sites
-  Indicative High Flood Hazard Area



**B2A ZONE EXTENSION PLAN CHANGE  
MADDISONS ROAD**

**OUTLINE DEVELOPMENT PLAN**

DRAWING STATUS

FINAL DRAFT

STAGE

CONSENT

SCALE

1:4000 @ A3

JOB NO.

021024

REVISION

10 [23.01.20]

2.3 [18.09.20]

2.5 [UPDATES]

2.6 [FLOOD AREA] 29.06.21

2.7 [ROAD NOTES] 20.07.21

DRAWN

DATE

18.09.20

DWG NO.

DPMA-DRG-LA-100-A

B

