















OUTLINE DEVELOPMENT PLAN (ODP) - LINCOLN SOUTH

LEGEND

-  ODP Boundary
-  Business 1 Zone
-  Reserve
-  Stormwater Management Area
-  Stormwater Wetland / Reserve
-  Living Z Zone
-  Business 2B Zone Setback
-  Indicative Pedestrian & Cycle Route
-  Indicative Road
-  Indicative Road Frontage Upgrade
-  Indicative Gateway Treatment
-  Indicative Roundabout
-  Indicative Traffic Light Upgrade
-  Heritage Setting

