

MAP
106
SHEET 1
PC 7

SELWYN DISTRICT PLAN

Scale: 1:4,000 at A3



Prepared by Selwyn District Council.
All cadastral information supplied by LINZ
DCDB. Crown Copyright Reserved.

KEY

SDC Designated
Sites



Other
Designations



Chch International
Airport Noise Contour



NZTA Widening
Designation



Fault Lines



Coastal
Hazard



Transpower
Main Lines



Zones



Forestry
Exclusions



Outstanding
Landscape



West Melton
Observatory Zone



Outstanding
Natural Feature



Territorial
Authority

----- Surrounding Districts
----- Selwyn District

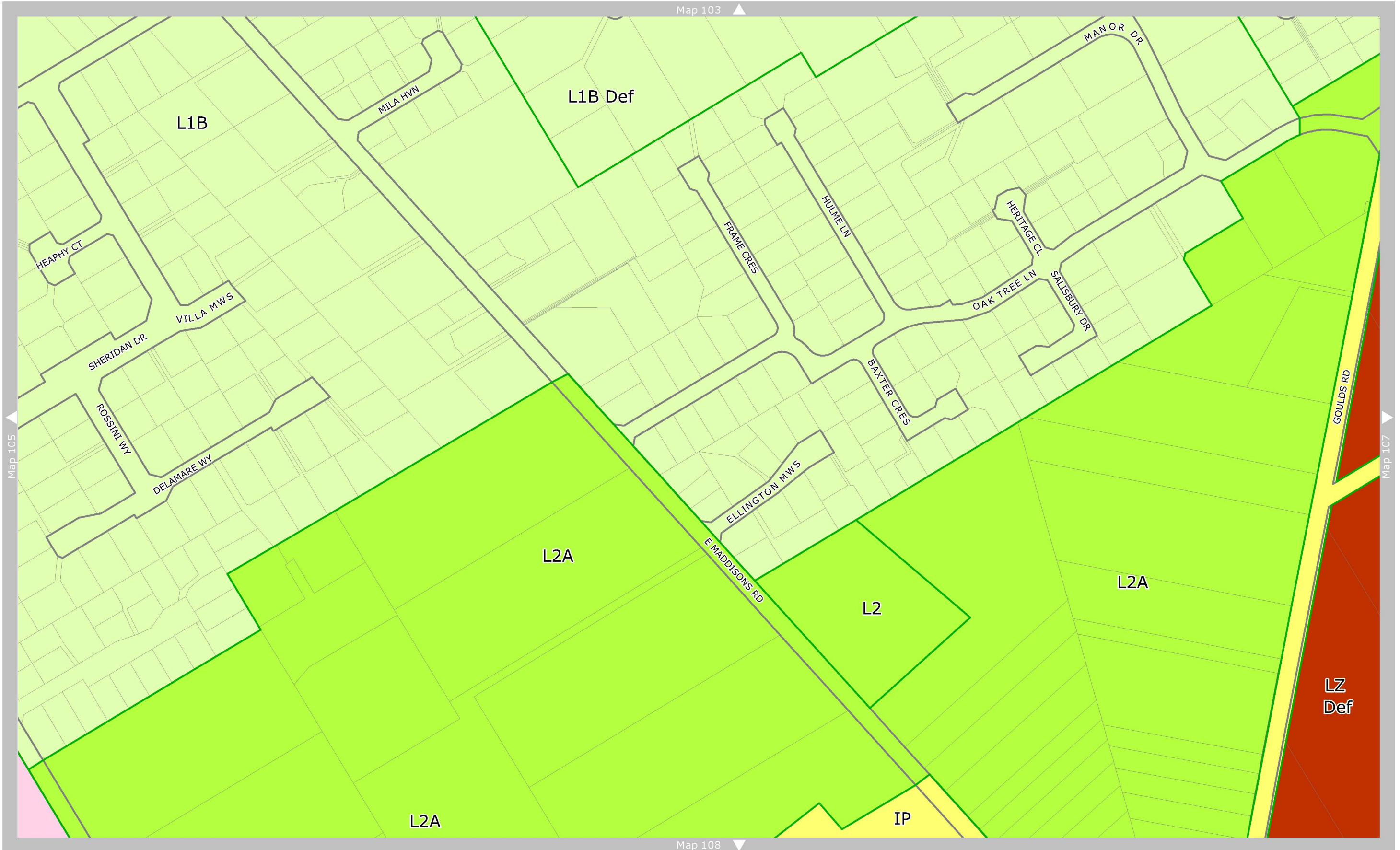
Flood Zone




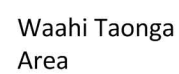

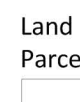
Waimakariri Flood Plain

Lower Plains Flood Area

Lake Ellesmere Flood Area



KEY



MAP
106
SHEET 2

PC 7