

MAP
107
SHEET 1
PC 7

SELWYN DISTRICT PLAN

Scale: 1:4,000 at A3




Prepared by Selwyn District Council.
All cadastral information supplied by LINZ
DCDB. Crown Copyright Reserved.

KEY

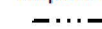
SDC Designated
Sites



Other
Designations



Chch International
Airport Noise Contour



NZTA Widening
Designation



Fault Lines



Coastal
Hazard



Transpower
Main Lines



Zones



Forestry
Exclusions



Outstanding
Landscape



West Melton
Observatory Zone



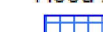
Outstanding
Natural Feature



Territorial
Authority

----- Surrounding Districts
----- Selwyn District

Flood Zone



Lower Plains Flood Area



Lake Ellesmere Flood Area



KEY

Heritage Building

Heritage Tree

Cultural Site

Silent File Area

Scheduled Site

Waahi Taonga Area

Statutory Acknowledgement Site

Contours Above Sea Level
160m
2.74m

Zones

High Country

Port Hills

Existing Development Area

Railway

Living 1

Living 2

Living X

Road Parcel

Deferred Living

Living Z

Living Z Deferred

Land Parcel

Business 1

Business 2

Business 3

Water Body

Archaeological Site

MAP
107
SHEET 2

PC 7