

MAP
105
SHEET 1

SELWYN DISTRICT PLAN

Scale: 1:4,000 at A3



▲ NORTH

Prepared by Selwyn District Council.
All cadastral information supplied by LINZ
DCDB. Crown Copyright Reserved.

KEY

SDC Designated Sites



Other Designations



Chch International Airport Noise Contour



NZTA Widening Designation



Fault Lines



Coastal Hazard



Transpower Main Lines



Zones



Outstanding Landscape



Forestry Exclusions



Outstanding Natural Feature



West Melton Observatory Zone



Visual Amenity Landscape

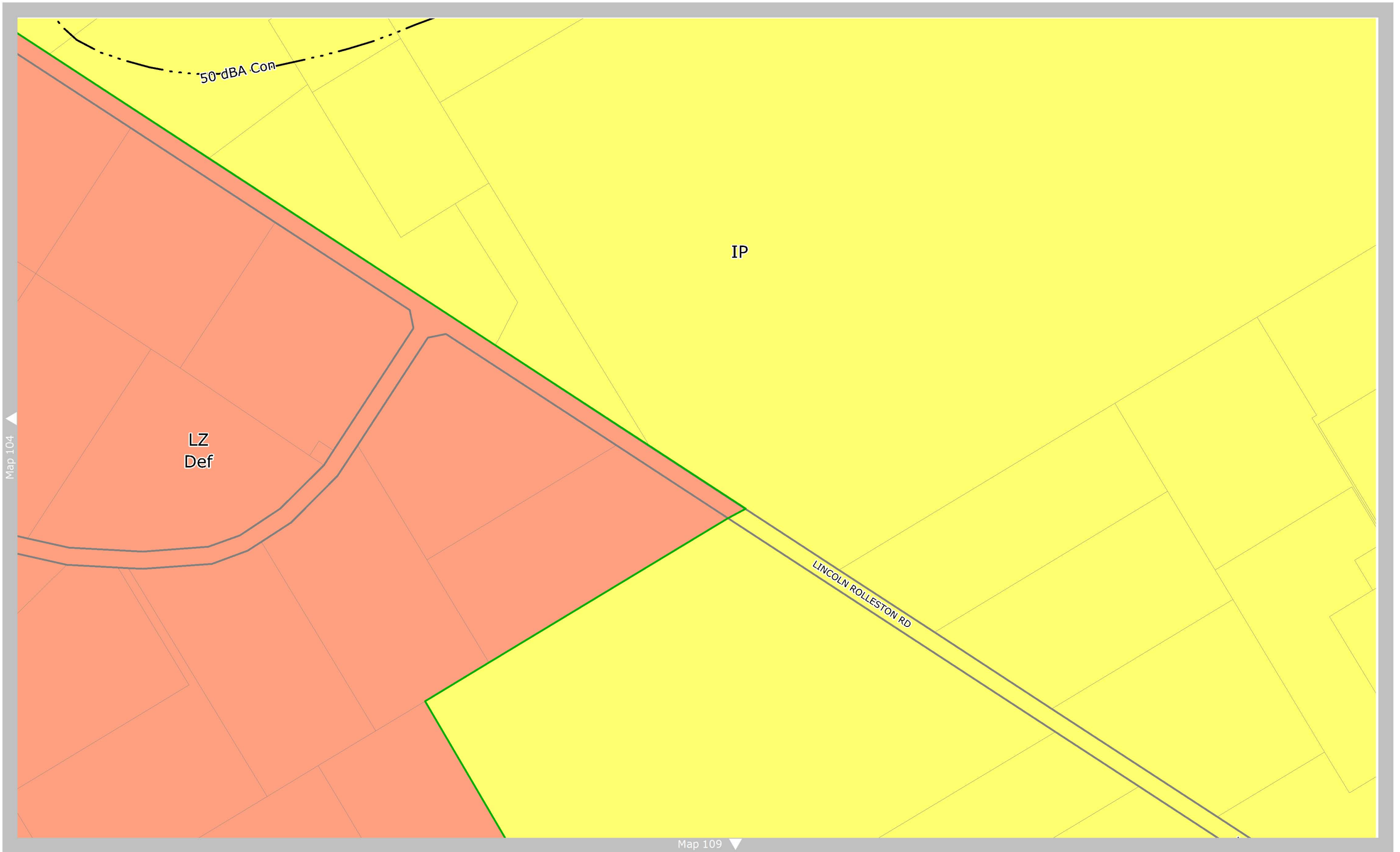


Territorial Authority

--- Surrounding Districts
--- Selwyn District

Flood Zone

Waimakariri Flood Plain
Lower Plains Flood Area
Lake Ellesmere Flood Area




KEY



Heritage Building



Protected Tree




Scheduled Site



Statutory Acknowledgement Site



State Highways




Railway




Road Parcel



Land Parcel



Water Body



Archaeological Site



Historic Heritage Site



Waahi Taonga Area



Contours Above Sea Level



Zones



Living 1



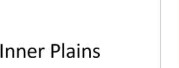
Living WM



Living Z



Living Z Deferred



Business 1



Business 2



Business 3



Inner Plains



Outer Plains

Malvern Hills



MAP
105
SHEET 2