

MAP
116
SHEET 1

SELWYN DISTRICT PLAN

Scale: 1:4,000 at A3



▲ NORTH

Prepared by Selwyn District Council.
All cadastral information supplied by LINZ
DCDB. Crown Copyright Reserved.

KEY

SDC Designated Sites



Other Designations



Chch International Airport Noise Contour



NZTA Widening Designation



Fault Lines



Coastal Hazard



Transpower Main Lines



Zones



Outstanding Landscape



Forestry Exclusions



Outstanding Natural Feature



West Melton Observatory Zone



Visual Amenity Landscape

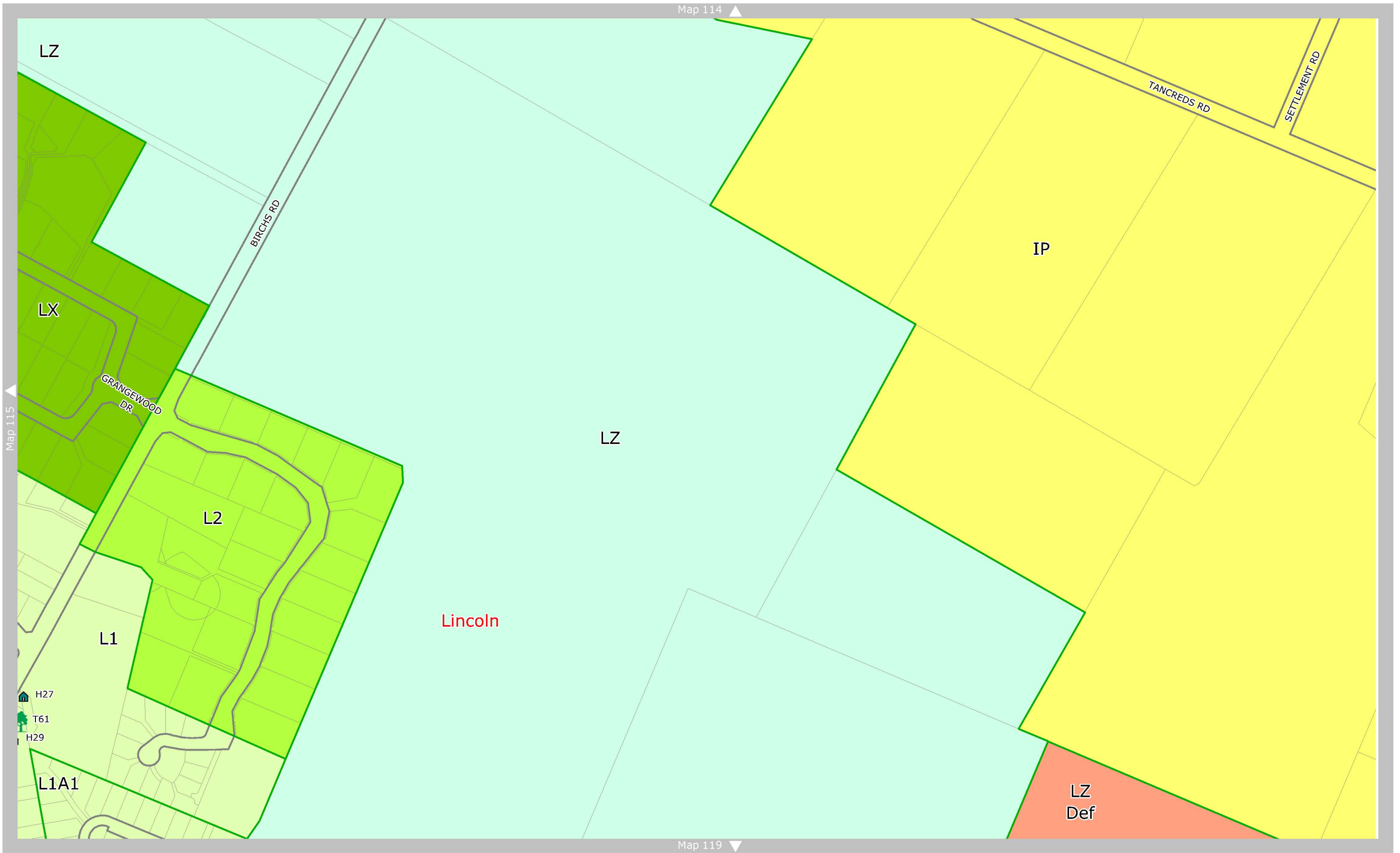


Territorial Authority

--- Surrounding Districts
--- Selwyn District

Flood Zone


Waimakariri Flood Plain
Lower Plains Flood Area
Lake Ellesmere Flood Area



KEY




Historic Heritage Site



Silent File Area



Waahi Taonga Area



Statutory Acknowledgement Site



Contours Above Sea Level



State Highways



Railway



Road Parcel



Land Parcel



Water Body




Archaeological Site



Zones



Living Z Deferred



MAP
116
SHEET 2