











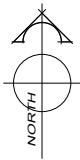


LEGEND

- | | | | |
|---|---|---|--|
|  | Living West Melton - Medium Density |  | Fixed Road |
|  | Reserve Location (size to be determined at the time of subdivision) |  | Indicative Road |
|  | Utility Lot |  | Possible Future Road Connection |
|  | Ground Water Protection Zone |  | Pedestrian / Cycle Connection |
|  | Lots > 1000 square metres |  | Shared Pedestrian / Cycle Lane (on road) |
|  | No Direct Vehicle Access |  | Gateway and Acoustic Landscape Treatment |



ODP - West Melton East

Not to Scale