





## REVISED ODP

-  secondary roads
-  local road connection
-  green links with pedestrian/cycle connections
-  LIVING Z
-  indicative location for Medium Density
-  neighbourhood park