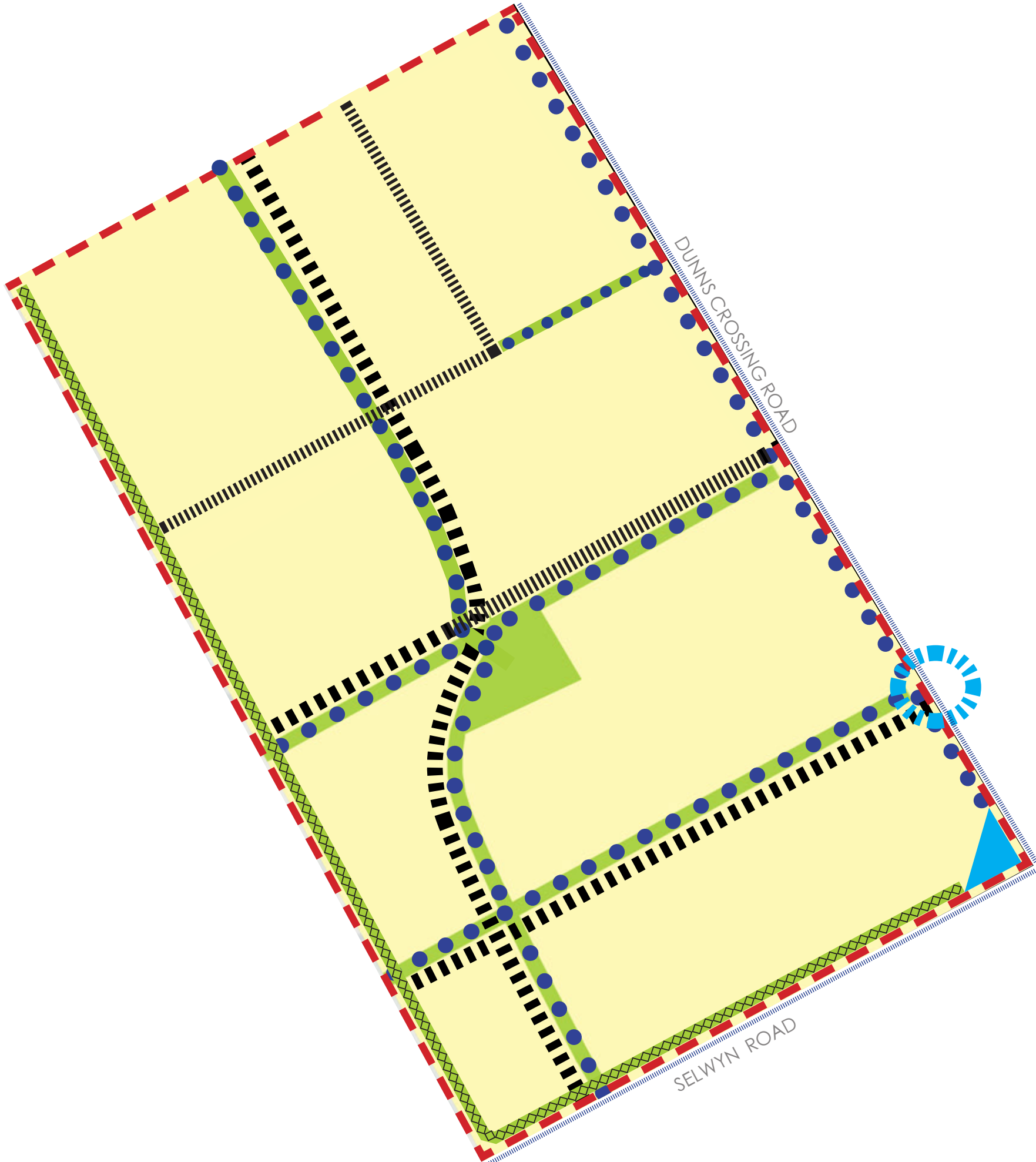


REVISED ODP

PLAN CHANGE 81 / RFI

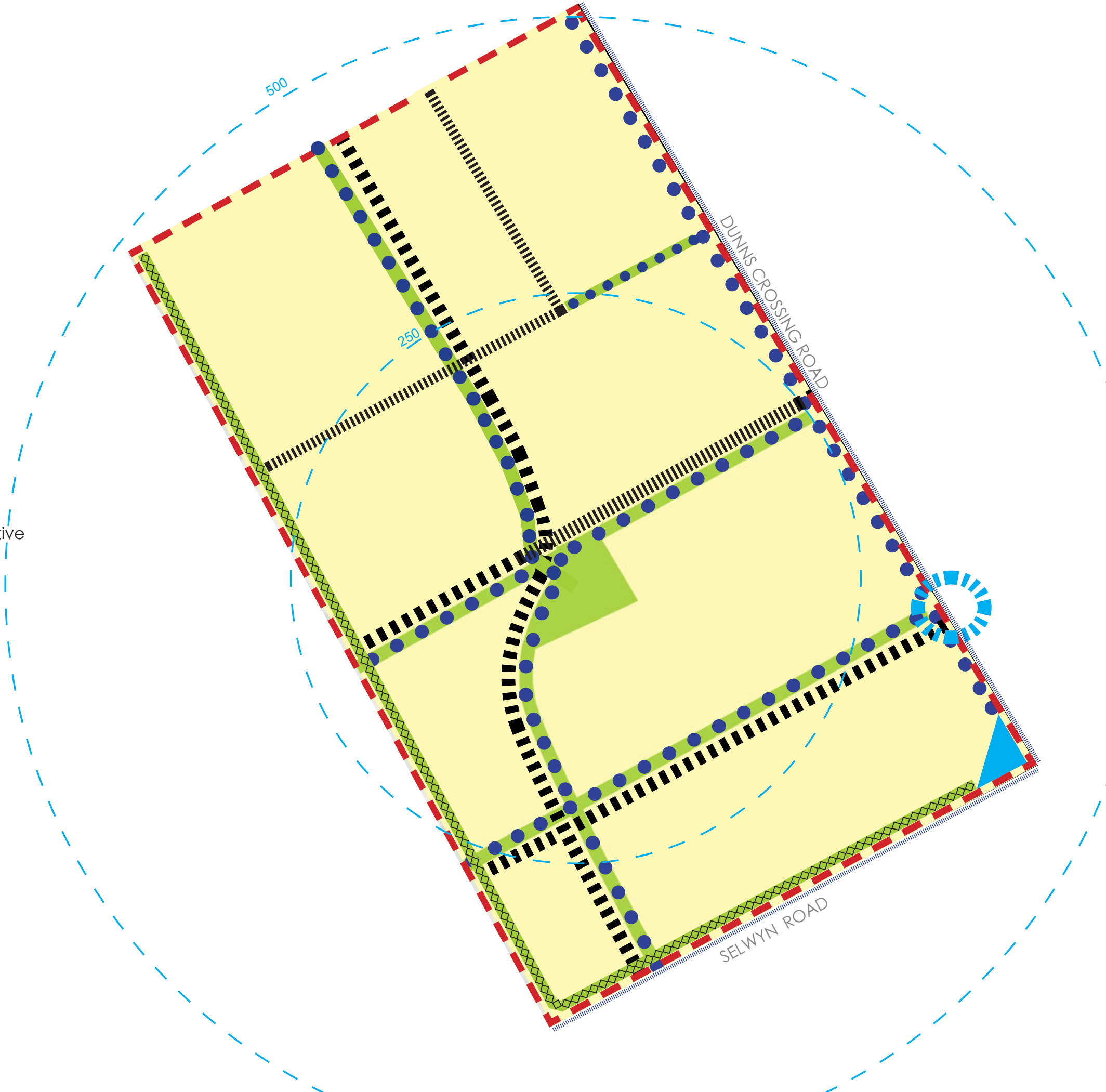
- ODP Area
- neighbourhood park / exact location and size to be determined at subdivision stage
- Living Z Zone
- key pedestrian and cycle routes
- ||||| indicative primary road
- indicative secondary road
- green links
- ▲ intersection upgrade location and extent indicative
- ⊙ proposed pedestrian crossing
- ▨ rural interface treatment
- ||||| extent of road frontage upgrade



ODP WALKABILITY

PLAN CHANGE 81 / RFI

- ODP Area
- neighbourhood park / exact location and size to be determined at subdivision stage
- Living Z Zone
- key pedestrian and cycle routes
- ||||| indicative primary road
- indicative secondary road
- green links
- intersection upgrade location and extent indicative
- proposed pedestrian crossing
- rural interface treatment
- extent of road frontage upgrade

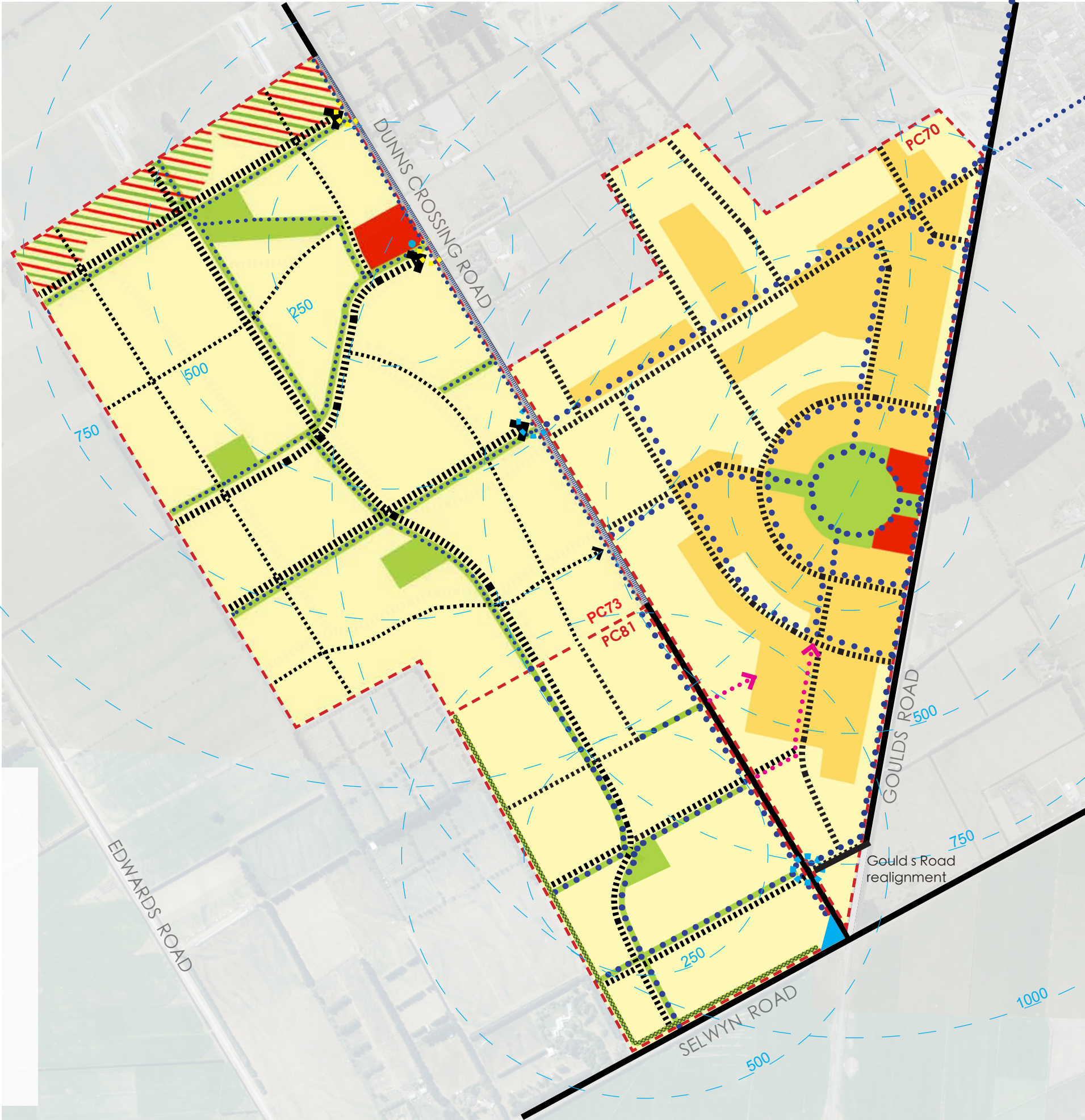


ODP CONNECTIVITY

PLAN CHANGE 81 / RFI

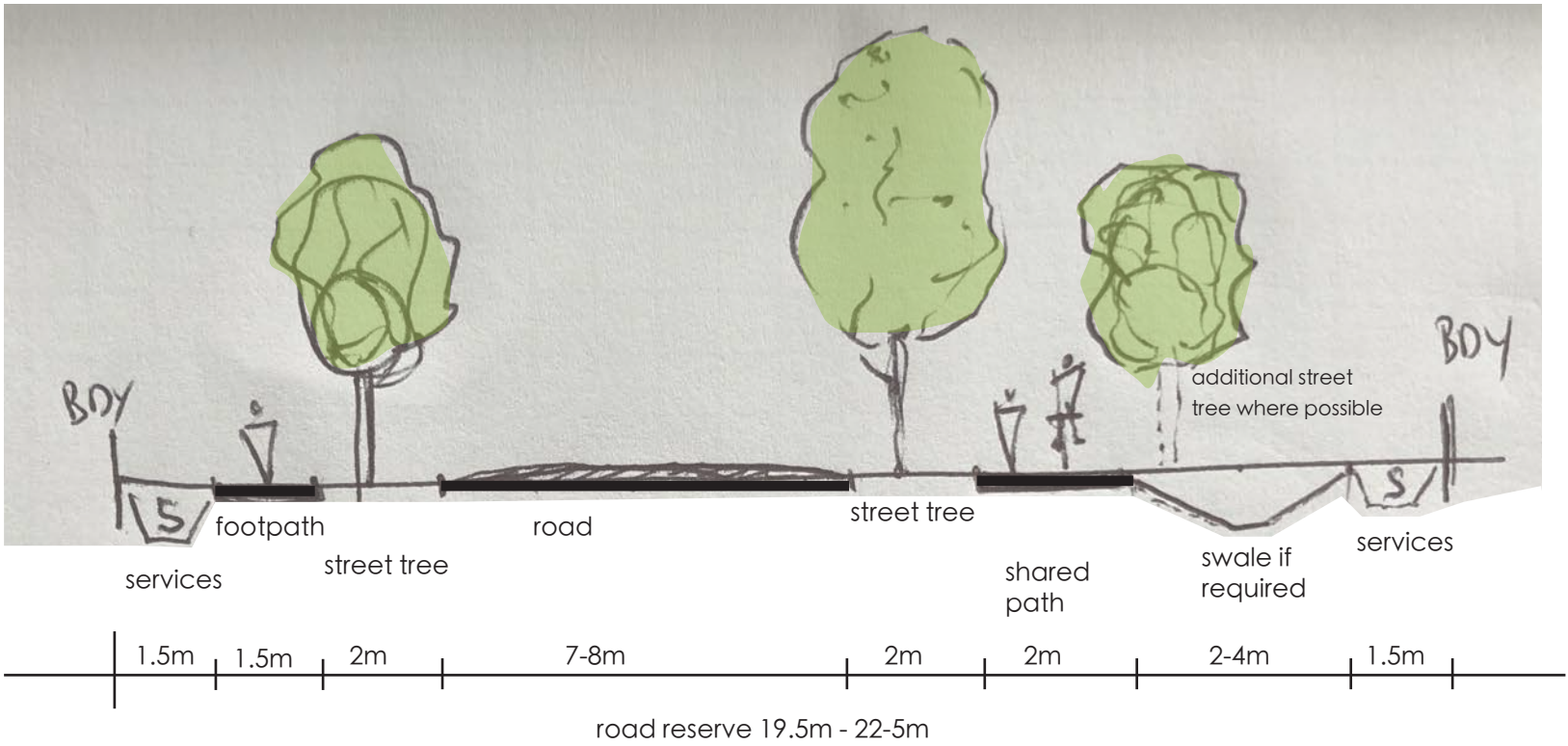
- ODP Area
- neighbourhood park / exact location and size to be determined at subdivision stage
- local commercial centre / Business 1 Zone
- Living Z - medium density areas (PC 70)
- Living Z Zone
- key pedestrian and cycle routes
- indicative primary road
- indicative secondary road
- green links
- intersection upgrade location and extent indicative
- proposed pedestrian crossing
- rural interface treatment
- extent of road frontage upgrade (PC 73)
- possible for improved connectivity into PC 70
- walkable environments 250m increments

NOTE - direct road connections bewteen PC 70 and PC73 across Dunns Crossing Road are to be in alignments



INDICATIVE ROAD CROSS SECTION

PLAN CHANGE 81 / RFI



key primary roads with shared pedestrian and cycle way separated from main carriageway and stormwater conveyance