












OUTLINE DEVELOPMENT PLAN - SKELLERUP SOUTH

LEGEND

-  Plan Change Boundary
-  Living MD Zone
-  Indicative Primary Road
-  Indicative Secondary Road
-  Indicative Pedestrian / Cycle Path
-  Extent of Dunns Crossing Road to be Upgraded
-  Recreation Reserve (size to be determined at time of subdivision)
-  Green Links
-  Proposed Pedestrian Crossing
-  Intersection Upgrade (location indicative)
-  Landscape Boundary Treatment

