

















Appendix 2

Outline Development Plan References

KEY:

-  Site Boundary
-  Dairy Processing Management Area (DPMA)
-  Rural Buffer Area
-  Height Control Area (Note 1)
-  12m Building Height
-  25m Building Height
-  35m Building Height
-  55m Building Height
-  Noise Control Boundary
-  Rail Siding
-  Primary Access
-  Secondary Access
-  Landscape Bunding (Note 2)
-  Screen Planting
-  Retention of Existing Shelterbelts
-  Potential Removal of Area of Shelterbelt (Note 3)

Notes:
(1) The Height Control Area includes all buildings associated with milk processing and storage activities, as well as all vehicle parking and manoeuvring areas.
(2) Landscape bunding height a minimum of 2m high and is to include planting
(3) Primary access within the range as shown (depending on final location of the IPort Road). The shelterbelt within this area to be removed to the extent required to allow for safe access.

ROLLESTON DAIRY MANAGEMENT
PROCESSING AREA (DPMA)

OUTLINE DEVELOPMENT PLAN

DRAWING STATUS
FINAL DRAFT

REVISION
10 [23.01.20]

A

STAGE CONSENT	DRAWN
SCALE 1:4000 @ A3	DATE 23.01.20
JOB NO. 021024	DWG NO. DPMA-DRG-LA-100-A

