



BUCKLEYS ROAD SOLAR FARM

SHADING STUDY
13 JUNE 2022



BUCKLEYS ROAD SOLAR FARM

SHADING STUDY



Contents

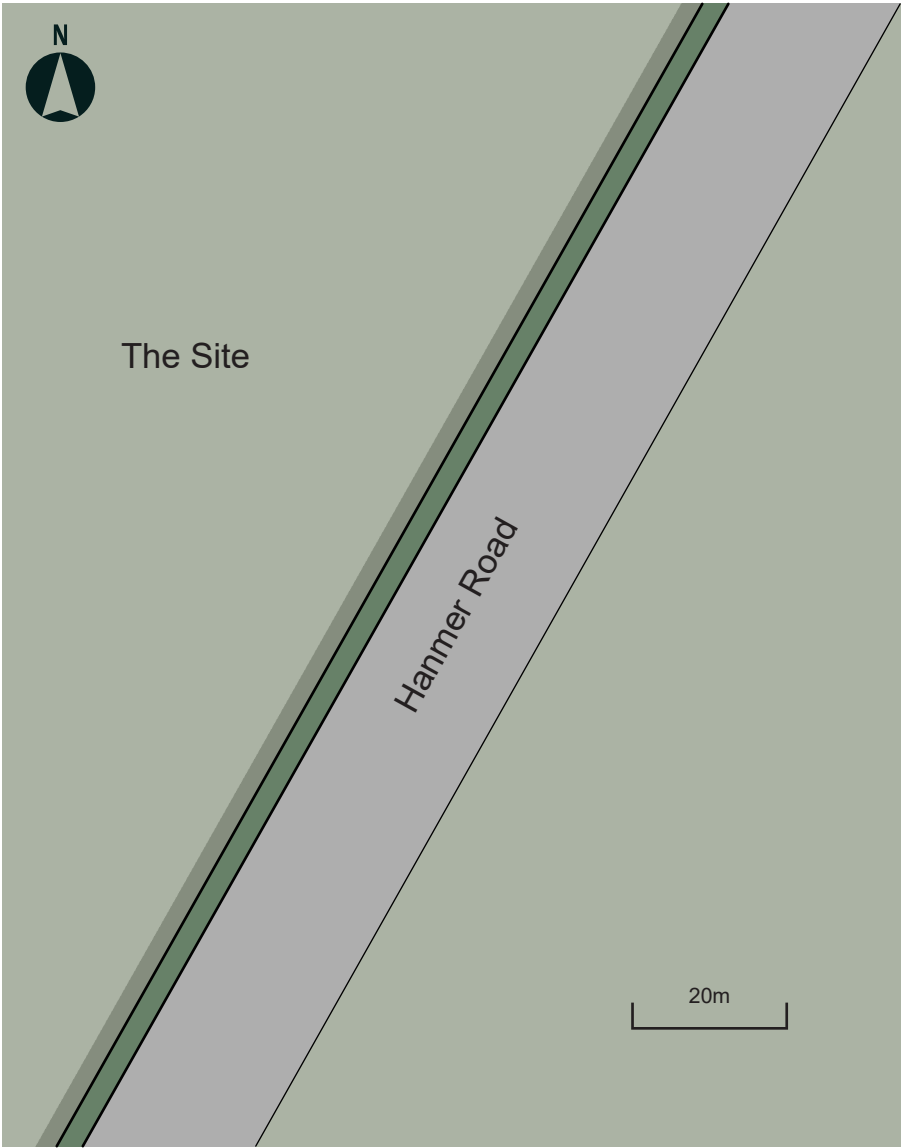
MAPS

FIGURE 1: Shading Study Area Locations

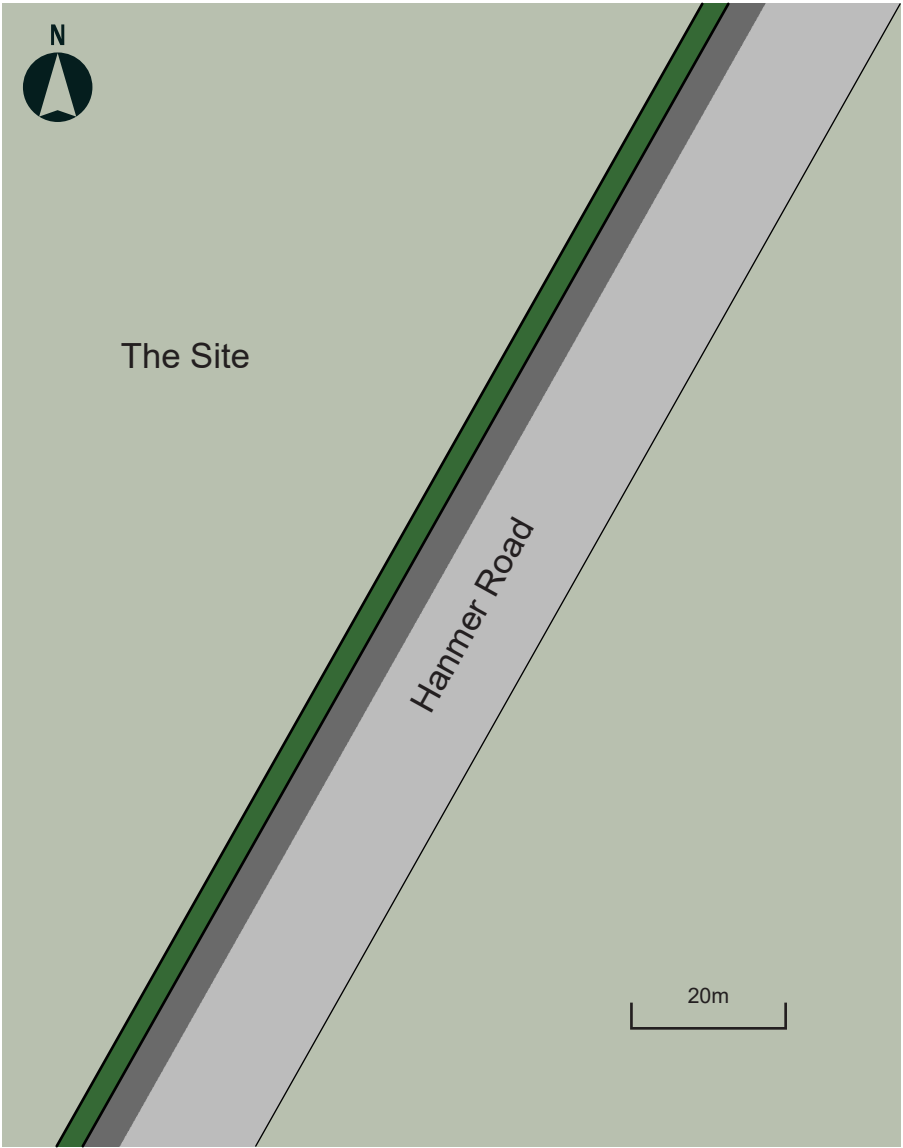
FIGURES

- FIGURE 2: Hanmer Road Shading Study: Area 1 - Winter Soltice
- FIGURE 3: Hanmer Road Shading Study: Area 2 - Winter Soltice
- FIGURE 4: Branch Drain Road Shading Study: Area 3 - Winter Soltice

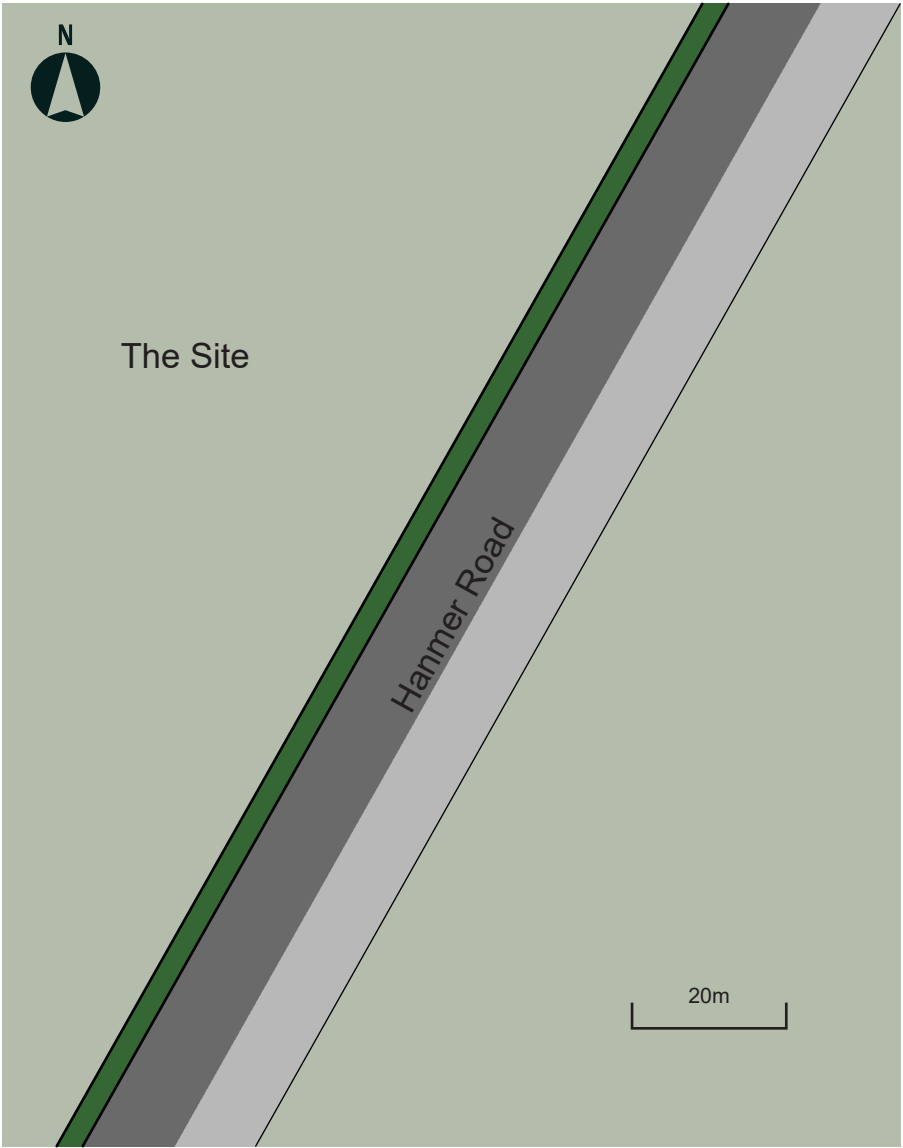




10am



12pm

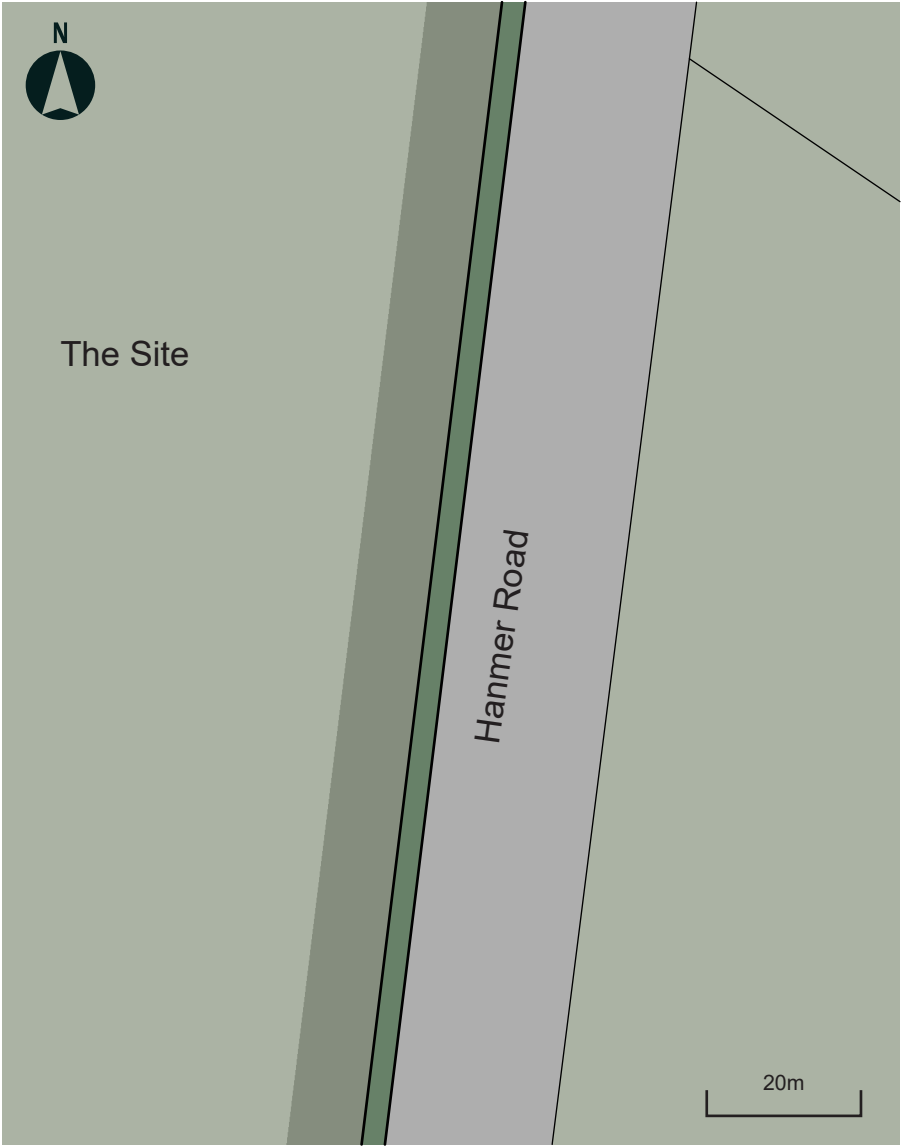


2pm

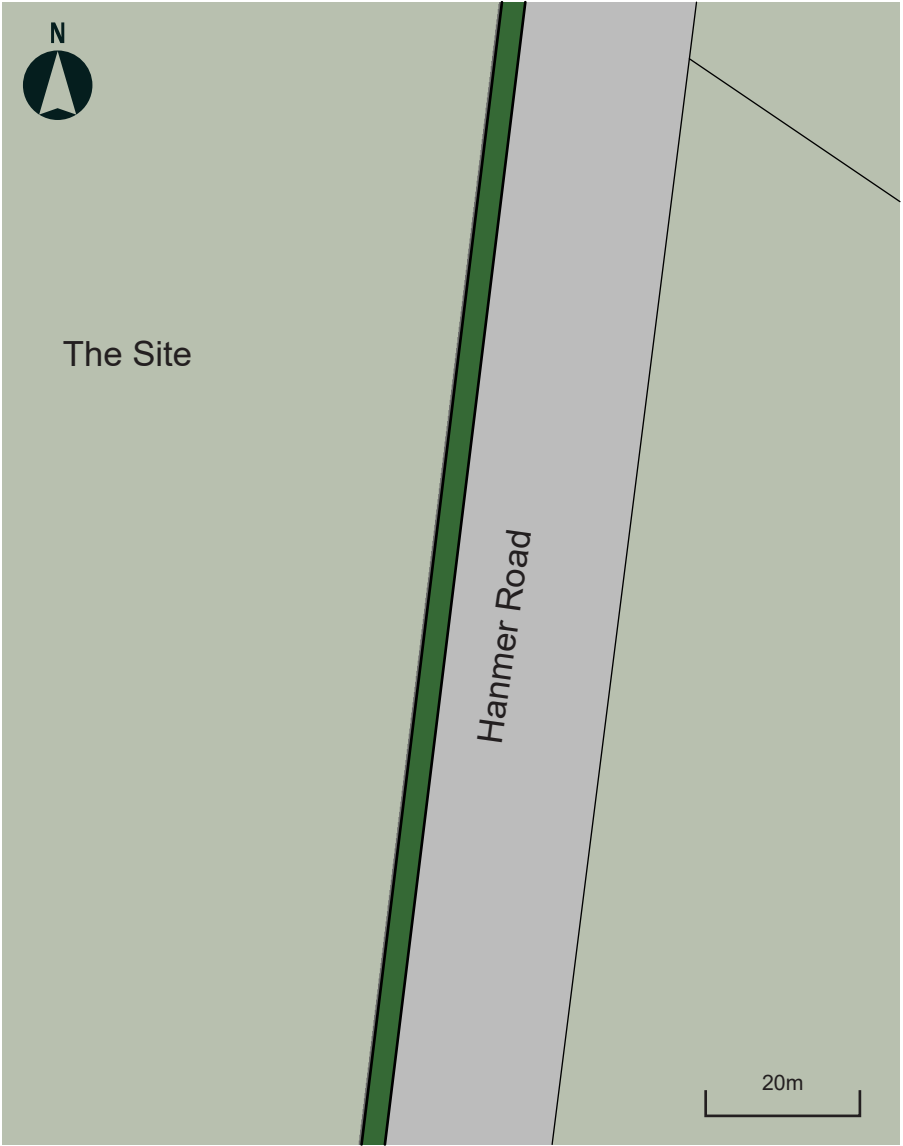


Boundary planting - 3m wide / 5m high

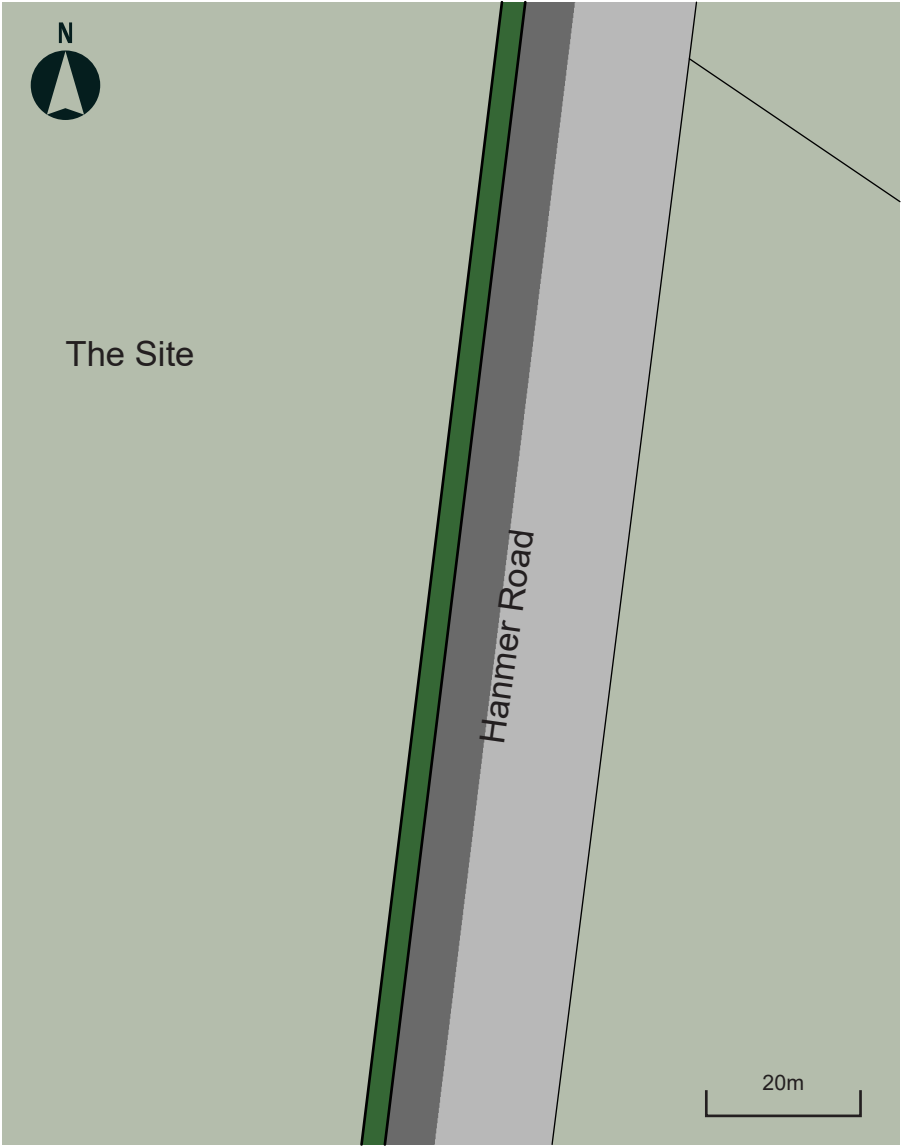
Figure 2



10am



12pm

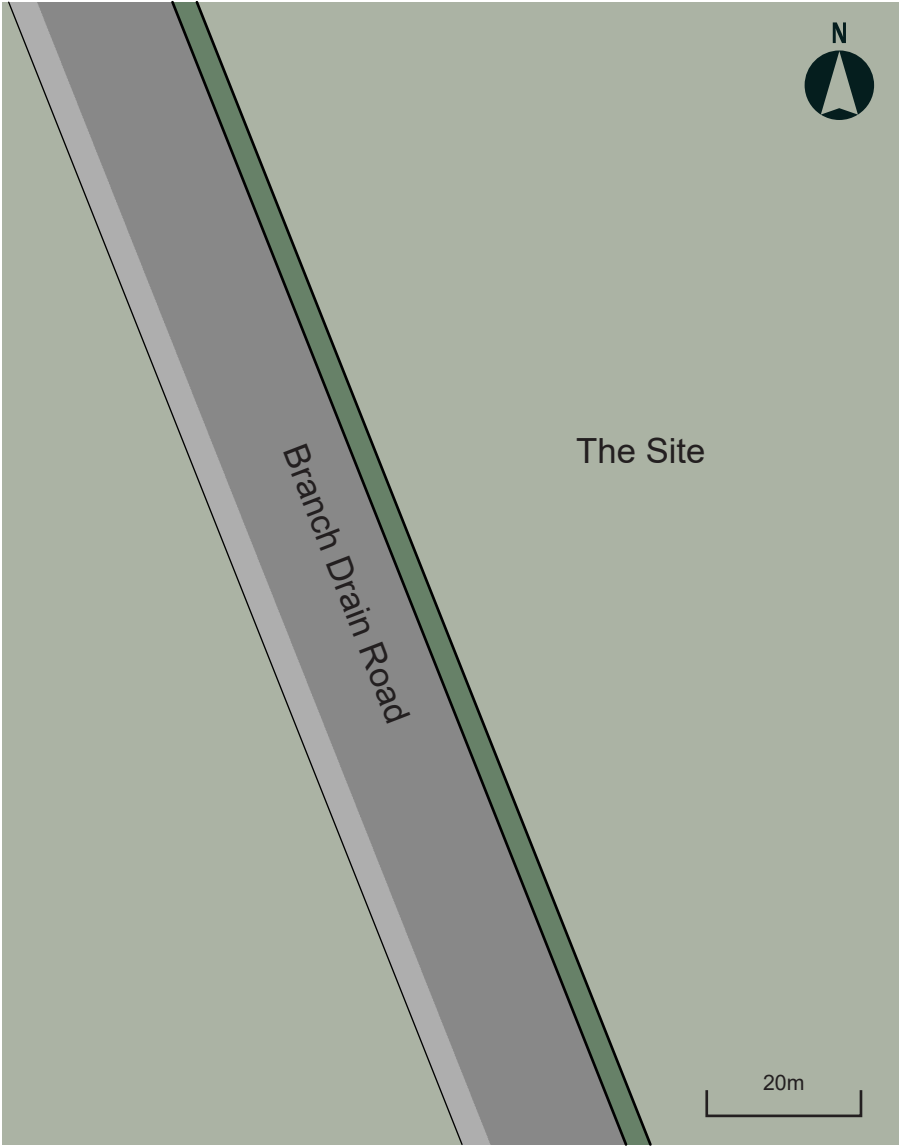


2pm

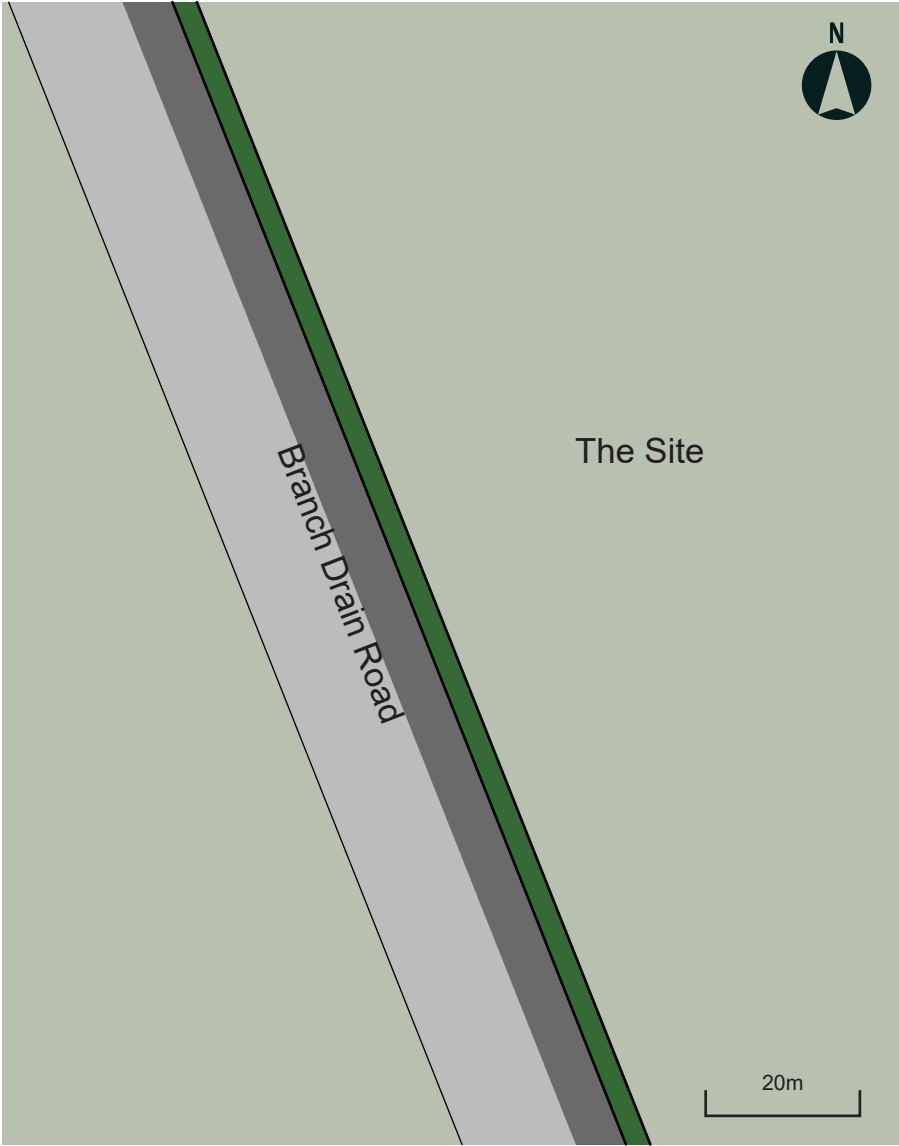


Boundary planting - 3m wide / 5m high

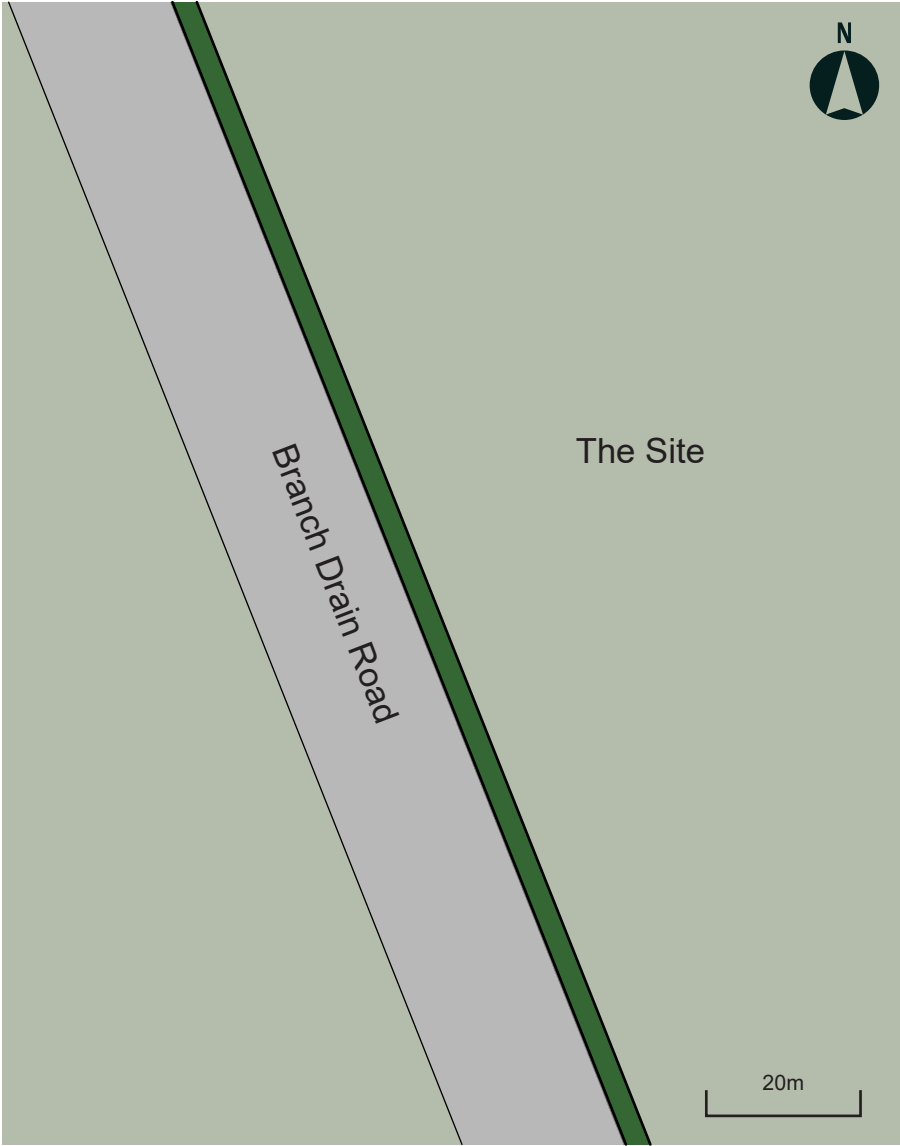
Figure 3



10am



12pm



2pm



Boundary planting - 3m wide / 5m high

Figure 4