

FOR CONSENT ONLY
NOT FOR CONSTRUCTION



PROJECT:
Rā Tuatahi No.1 10MWac

JOB No.
TT_RT-NO1

DRAWING TITLE:
SITE TRACKER ARRANGEMENT

DRAWN: PR	VERIFIED: HL	APPROVED
DATE: 24.06.25	SCALE: NTS	DATE

DRAWING No.
TT_RT-NO1-STaA

NOTE:
Pending Engineers Approval.

Copyright Power Technology.

The use of, and reliance upon, the information in this document requires the written consent of Power Technology as the authors.

All dimensions are to be verified on site prior to commencing works.

PRELIMINARY - NOT FOR CONSTRUCTION

≥10 METER BOUNDARY SETBACK TO LOT 2 DP 78682
APPLIES TO ALL SOLAR MODULES

4 m WIDE GRAVEL FIRE BREAK
ON BOUNDARY TO
LOT 2 DP 78682

WEATHER STATION

WEATHER STATION

GRADED CULVERT ALONG BOUNDARY
TO LOT 7 DP 66179

AS APPROVED BY
SELWYN DISTRICT COUNCIL
Planning Department

RESOURCE CONSENT
RC246059

18/07/2025 Rebecca.Stewart

3 METER PLANTING SET BACK

3 METER PLANTING SET BACK

STORAGE CONTAINER (APPROX)

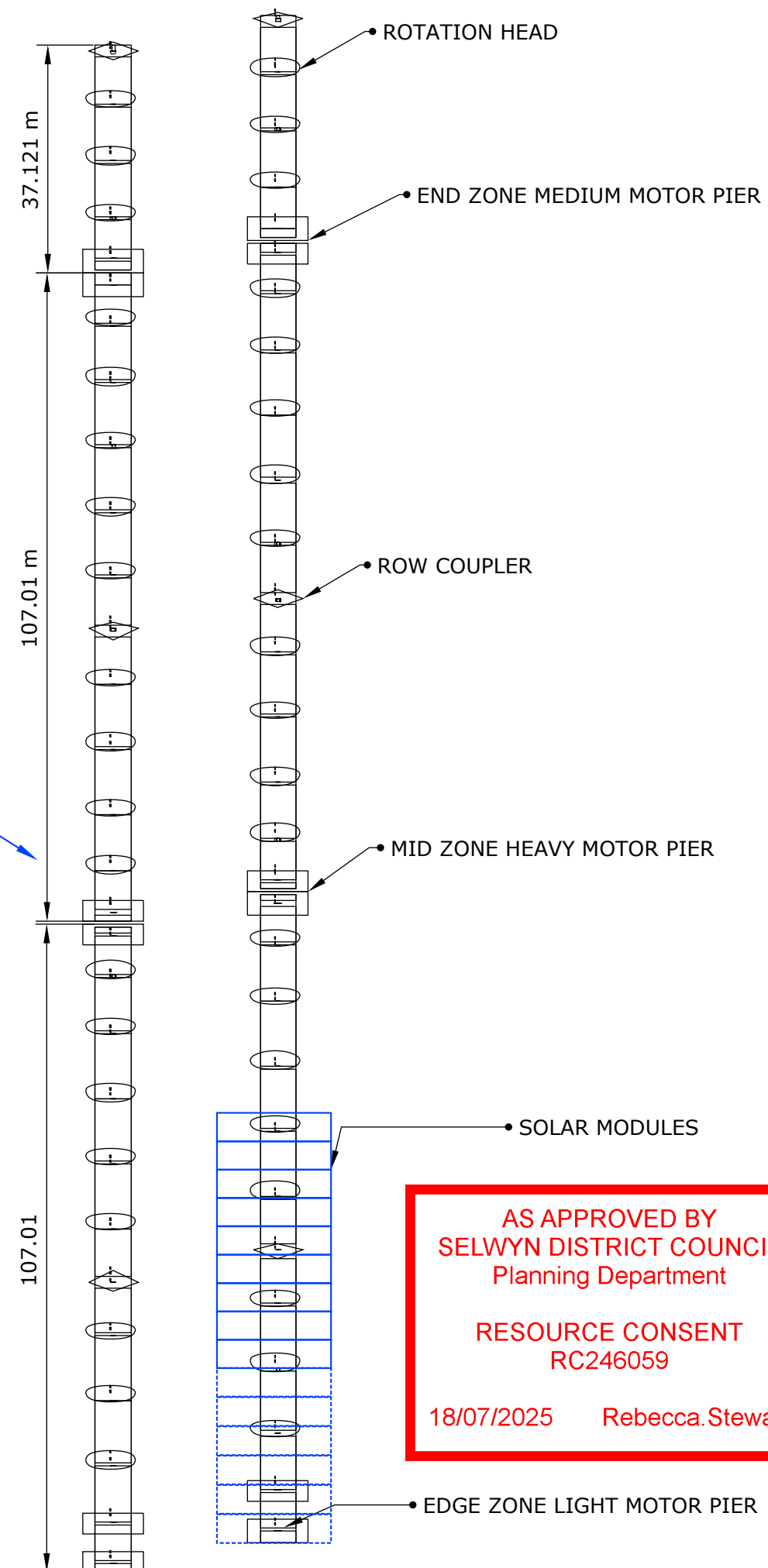
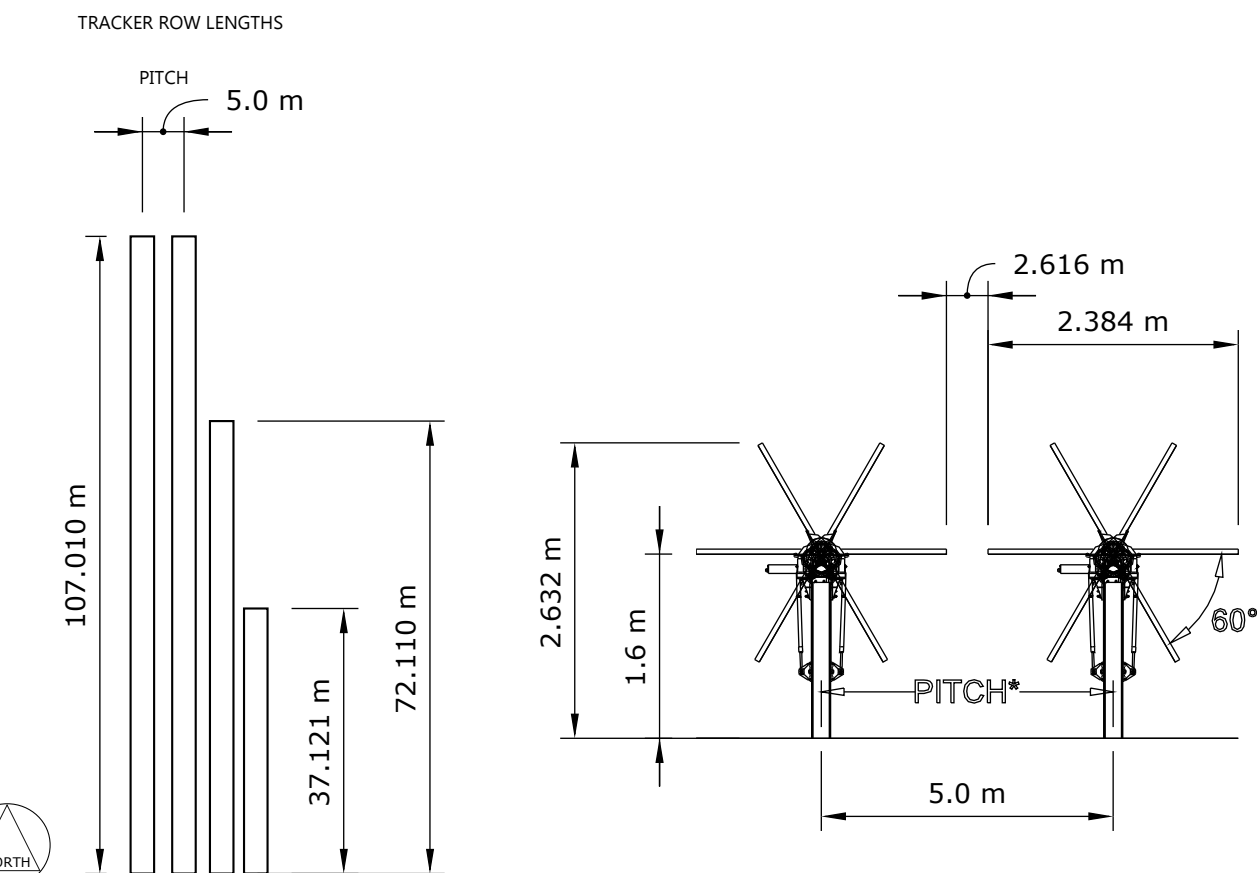
STORAGE CONTAINER (APPROX)

MV STATION



Rā Tuatahi NO.1 - SOLAR POWER SCHEME SITE PLAN

SCALE: NTS



**FOR CONSENT ONLY
NOT FOR CONSTRUCTION**



PROJECT:
Rā Tuatahi No.1 10MWac

JOB No.
TT_RT-NO1

DRAWING TITLE:
SITE TRACKER ARRANGEMENT

DRAWN: PR	VERIFIED: HL	APPROVED
DATE: 23.06.25	SCALE: NTS	DATE

DRAWING No.
TT_RT-NO1-STAb

NOTE:
Pending Engineers Approval.

Copyright Power Technology.

The use of, and reliance upon, the information in this document requires the written consent of Power Technology as the authors.

All dimensions are to be verified on site prior to commencing works.

PRELIMINARY - NOT FOR
CONSTRUCTION

AS APPROVED BY
SELWYN DISTRICT COUNCIL
Planning Department

RESOURCE CONSENT
RC246059

18/07/2025 Rebecca.Stewart

Rā Tuatahi NO.1 - SOLAR POWER TRACKER ARRANGEMENT

SCALE: NTS

FOR CONSENT ONLY
NOT FOR CONSTRUCTION



PROJECT:
Rā Tuatahi No.1 10MWac

JOB No.
TT_RT-NO1

DRAWING TITLE:
TRACKER LAYOUT DETAIL

DRAWN: PR	VERIFIED: HL	APPROVED
DATE: 24.10.24	SCALE: NTS	DATE

DRAWING No.
TT_RT-NO1-TD

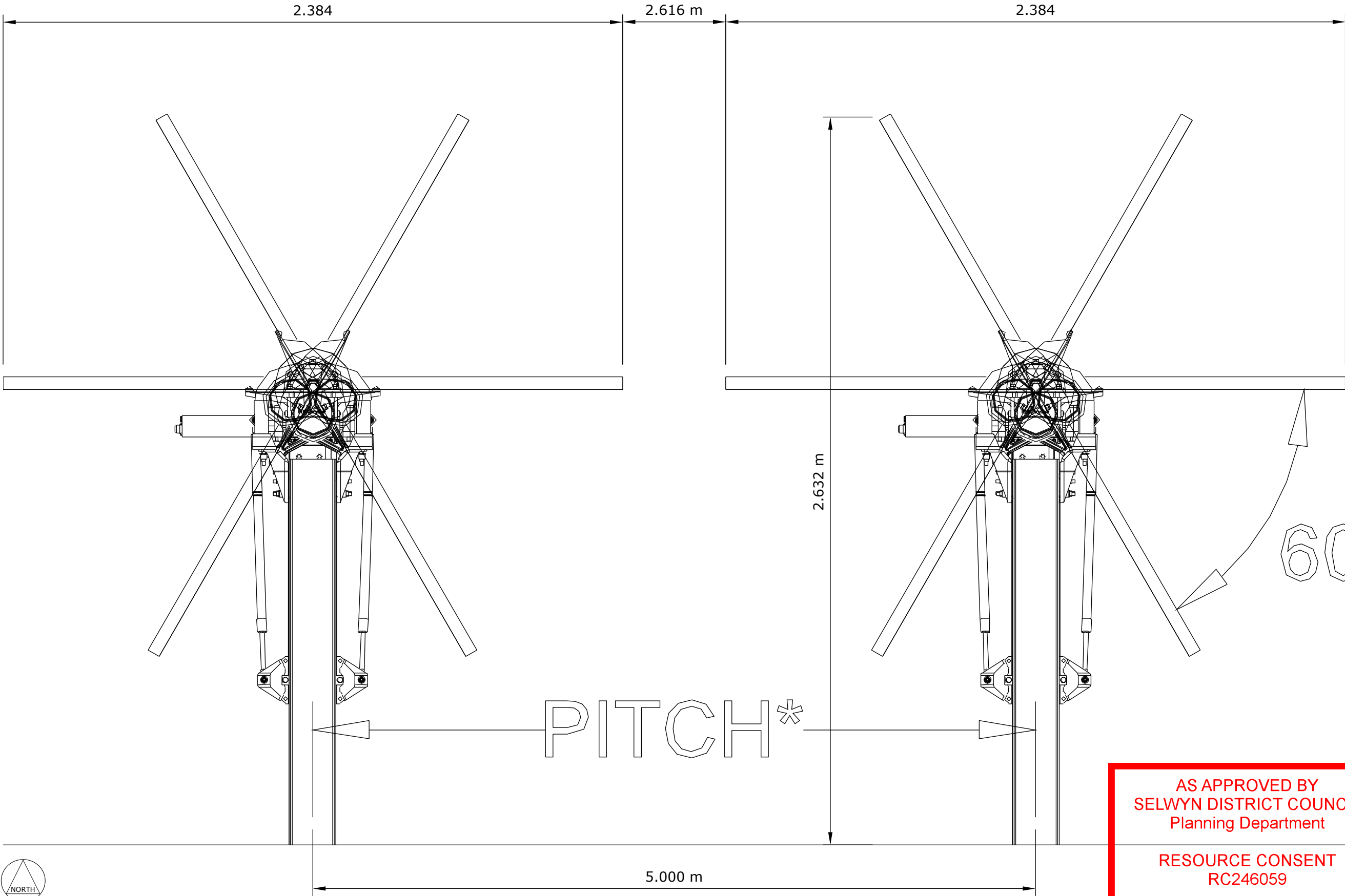
NOTE:
Pending Engineers Approval.

Copyright Power Technology.

The use of, and reliance upon, the information in this document requires the written consent of Power Technology as the authors.

All dimensions are to be verified on site prior to commencing works.

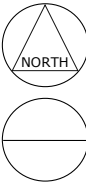
PRELIMINARY - NOT FOR CONSTRUCTION



AS APPROVED BY
SELWYN DISTRICT COUNCIL
Planning Department

RESOURCE CONSENT
RC246059

18/07/2025 Rebecca.Stewart

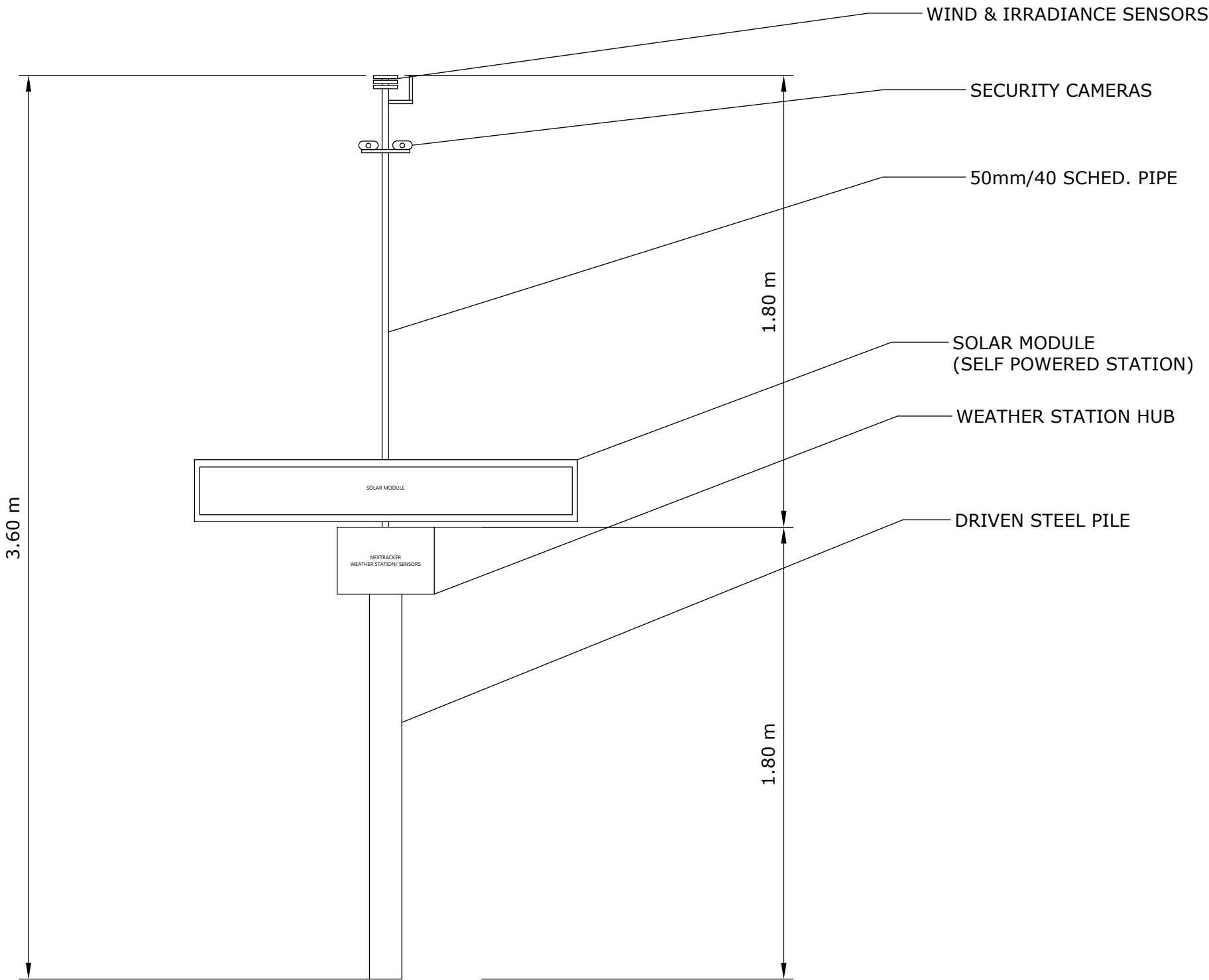


Rā Tuatahi NO.1 - SOLAR POWER TRACKER DETAIL
SCALE: NTS

AS APPROVED BY
SELWYN DISTRICT COUNCIL
Planning Department

RESOURCE CONSENT
RC246059

18/07/2025 Rebecca.Stewart



FOR CONSENT ONLY
NOT FOR CONSTRUCTION



PROJECT:
Rā Tuatahi No.1 10MWac

JOB No.
TT_RT-NO1

DRAWING TITLE:
WEATHER STATION DETAIL

DRAWN: PR	VERIFIED: HL	APPROVED
DATE: 16.01.25	SCALE: 1:20	DATE

DRAWING No.
TT_RT-NO1-WS

NOTE:
Pending Engineers Approval.
Copyright Power Technology.

The use of, and reliance upon, the information in this document requires the written consent of Power Technology as the authors.

All dimensions are to be verified on site prior to commencing works.

PRELIMINARY - NOT FOR CONSTRUCTION

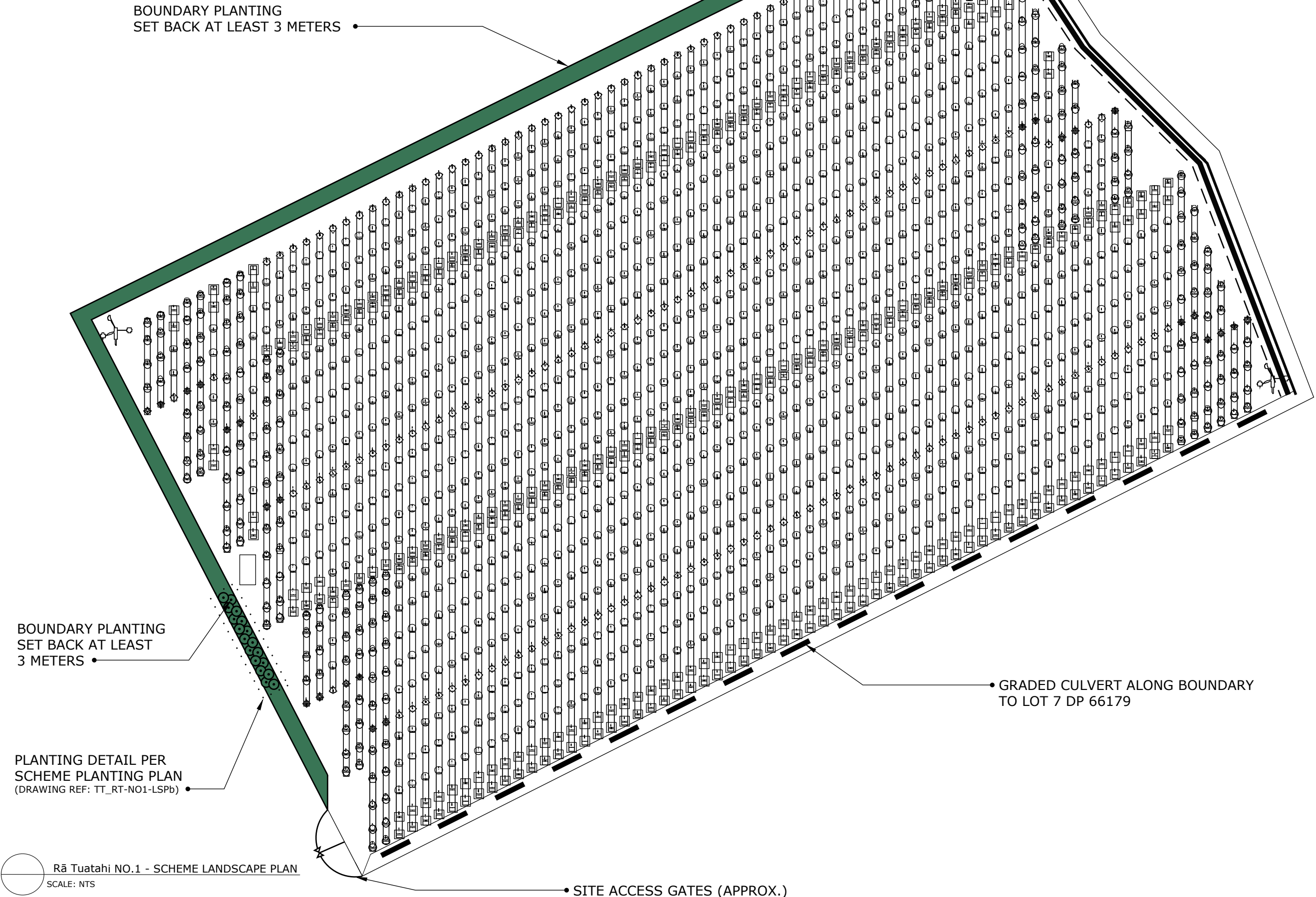
Rā Tuatahi NO.1 - SOLAR POWER WEATHER STATION DETAIL

SCALE: 1:20

AS APPROVED BY
SELWYN DISTRICT COUNCIL
Planning Department

RESOURCE CONSENT
RC246059

18/07/2025 Rebecca.Stewart



FOR CONSENT ONLY
NOT FOR CONSTRUCTION



PROJECT:
Rā Tuatahi No.1 10MWac

JOB No.
TT_RT-NO1

DRAWING TITLE:
SITE LANDSCAPE PLAN

DRAWN: PR	VERIFIED: HL	APPROVED
DATE: 24.06.25	SCALE: NTS	DATE

DRAWING No.
TT_RT-NO1-LSPa

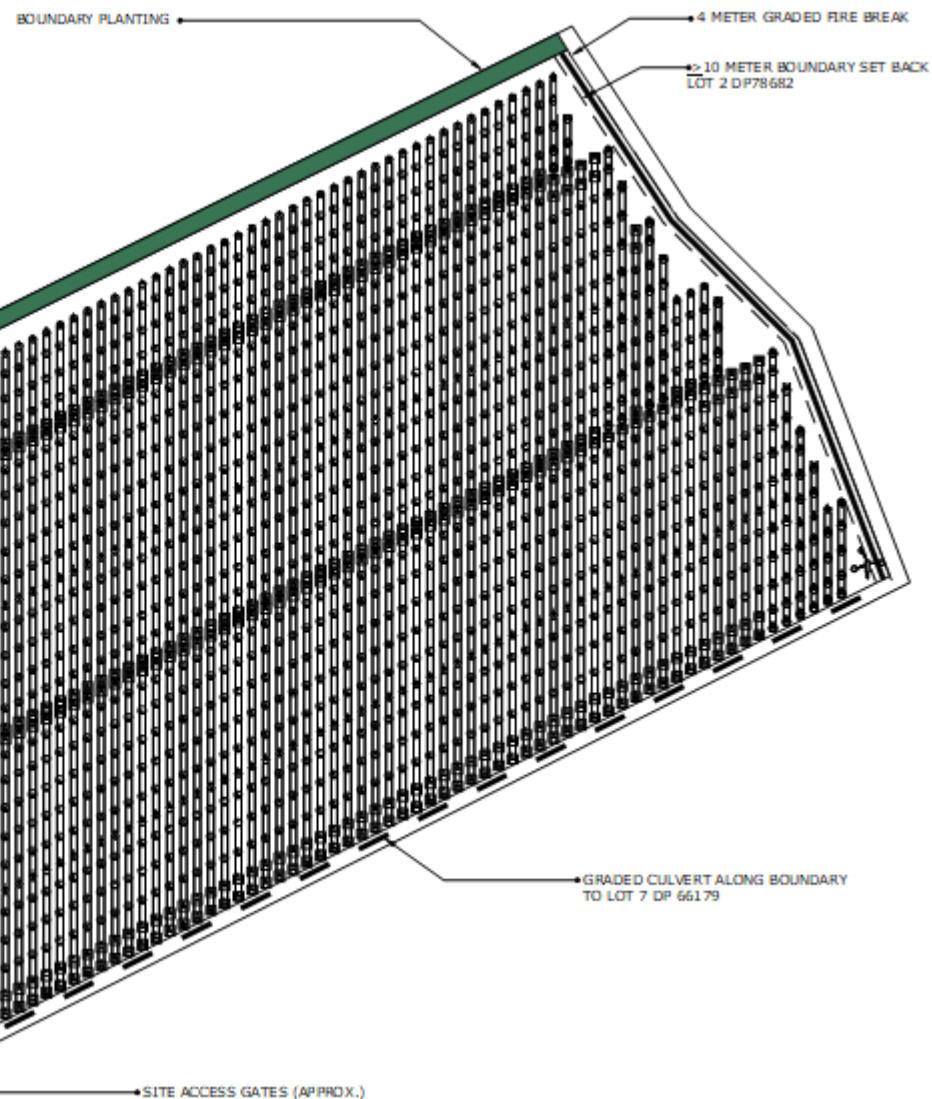
NOTE:
Pending Engineers Approval.

Copyright Power Technology.

The use of, and reliance upon, the information in this document requires the written consent of Power Technology as the authors.

All dimensions are to be verified on site prior to commencing works.

PRELIMINARY - NOT FOR CONSTRUCTION



NOTE:
LANDSCAPING TO BE APPLIED TO THE BOUNDARIES OF THE SITE AND THE SOUTHWESTERN SITE BOUNDARY, ADJOINING LOT 5 DP 66179; AND THE NORTHWESTERN SITE BOUNDARY, ADJOINING LOT 3 DP 66179

NO PLANTING IS TO TAKE PLACE ALONG THE BOUNDARY BETWEEN THE SITE AND LOTS 7 DP 66179 AND LOT 2 DP 78682.

LANDSCAPING SHALL INCLUDE A DOUBLE OFFSET ROW OF PLANTING ALONG THE LANDSCAPED BOUNDARIES AND, SETBACK AT LEAST 3 METERS FROM THE BOUNDARY

PLANTS SHALL BE AT LEAST ONE (1) METRE IN HEIGHT AT THE TIME OF PLANTING AND MAINTAINED AT A HEIGHT OF NOT LESS THAN 3.5 METERS.

PLANT SPECIES SHALL BE LEYLAND CYPRESS 'LEIGHTON GREEN', OR APPROVED ALTERNATIVE

LANDSCAPING TO BE MAINTAINED IN ACCORDANCE WITH THE APPROVED LANDSCAPE PLAN

**FOR CONSENT ONLY
NOT FOR CONSTRUCTION**



PROJECT:
Rā Tuatahi No.1 10MWac

JOB No.
TT_RT-NO1

DRAWING TITLE:
SITE PLANTING PLAN

DRAWN: PR	VERIFIED: HL	APPROVED
DATE: 23.06.25	SCALE: NTS	DATE

DRAWING No.
TT_RT-NO1-LSPb

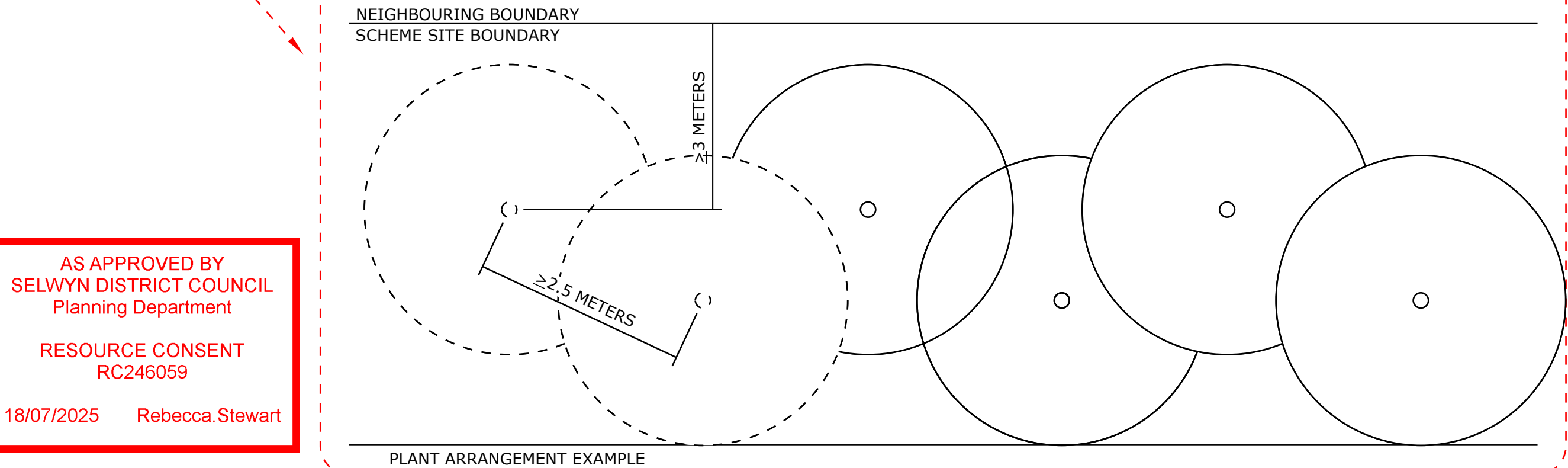
NOTE:
Pending Engineers Approval.

Copyright Power Technology.

The use of, and reliance upon, the information in this document requires the written consent of Power Technology as the authors.

All dimensions are to be verified on site prior to commencing works.

PRELIMINARY - NOT FOR CONSTRUCTION



AS APPROVED BY
SELWYN DISTRICT COUNCIL
Planning Department

RESOURCE CONSENT
RC246059

18/07/2025 Rebecca.Stewart