

Planning Unit

Written Approval for resource consent application

Section 95E(3), Resource Management Act 1991 – Form 8A

For enquiries phone: (03) 347-2868 or email: planning.info@selwyn.govt.nz

1. Affected Person's Details

Full Name of Person(s):

BRONWEN KRUGER MAGNUS KRUGER

I am (We are) the: ☐ Owner(s) ☐ Occupier(s) ☒ Owner(s) and Occupier(s) ☐ Director(s) ☐ Trustee(s) of the following property: (Address of the property of the person signing this form)

2. The Application Site (Address or location of the proposed development or activity)

80 Struie Road, Hororata

3. The Proposal (Description of the proposed development or activity, including the ways it does not comply with the District Plan (attach extra pages if necessary))

Solar farm development. - land use consent.

4. Written Approval


This is written approval to the activity described above that is the subject of a resource consent application. I have read the full application for resource consent, the Assessment of Environmental Effects, and any site plans as follows: (List document names and dates)

In signing this written approval, I understand that the Council must decide that I am no longer an affected person, and the Council must not have regard to any adverse effects on me.

I can confirm that I have viewed the application for resource consent and signed each page of the plans.

I understand that I may withdraw my written approval by giving written notice to the consent authority before a notification decision is made

All owners and occupiers of this property must have signed the approval form, if the property is held in a Trust, all Trustees must sign. Conditional written approvals cannot be accepted. Where this form has been signed on behalf of a trust or company, or under a Power of Attorney, please supply the necessary documentation to confirm that you have the signing authority.

Signature()  their behalf – a signature is not required if you (signed).

Signed: _____

Date: 6/12/2024 06/12/2024

Email address for service of person giving written approval:

Telephone:

Postal address (or alternative method of service of hard copy documents):

Contact person: (Name and designation, if applicable)

5. Privacy Information

All the relevant information on this form is required to be provided under the Resource Management Act 1991 for Selwyn District Council to process the resource consent application referred to. Under this Act this information can be made available to members of the public, including business organisations. The information produced may be made available to other departments of the Council. You have the right to access the personal information held about you by the Council which can be readily retrieved. You can also request that the Council correct any personal information it holds about you.

Information for persons signing a written approval form:

What is the District Plan?

The Selwyn District Plan is a document which guides the way the Selwyn District is developed and seeks to control any negative effects of development by giving every property in the District a zone. Each zone has different rules about the type of building, subdivision or land use that can occur in that area.

What is a Resource Consent?

When people wish to build or use a property in a way which does not comply with the rules in the Selwyn District Plan, they require special permission from the Council to do so and this is known as a Resource Consent. If they obtain resource consent they are able to build or use the property in accordance with that consent and do not have to comply with the District Plan. This process is set down in the Resource Management Act 1991. An application for Resource Consent can be considered in one of three ways. Applications are either publicly notified (allowing public involvement by any person), limited notified (allowing involvement by a limited number of directly affected people) or non-notified (often involving written approval from directly affected people).

If an application for a Resource Consent is to be processed as a non-notified application, the Resource Management Act requires that written approval must be obtained from every person whom the Council considers may be adversely affected to a minor or more than a minor extent. It is the responsibility of the applicant to consult with persons identified as being affected.

If you have been asked to give your written approval it is likely that this is because the Council considers you may be adversely affected by the proposed activity. This gives you the opportunity to consider the particular proposal and decide for yourself whether you are adversely affected and/or the degree to which you may be adversely affected. The Council has produced a more comprehensive pamphlet about the role of the 'affected persons' in the resource consent process, and this pamphlet is available at all Council Service Centres and Libraries or on the Council website: www.selwyn.govt.nz

If you are asked to give your written approval to someone's proposal as part of their application for a Resource Consent, you should do the following:

1. Request that the applicant (or their representative) explain the proposal clearly and fully to you, including the ways it does not comply with the District Plan.
2. Study the application and associated plans of the proposed activity provided by them in order to understand the effects of the proposal. If there are no plans available at this stage, you may wish to wait until they are available. Ask for time to consider the documents if you think you need it.
3. Decide whether the proposal will adversely affect you or your property. You are entitled to ask the applicant for more information, but you should make a decision about whether you will sign the form or not as promptly as is reasonable in the circumstances. You may suggest amendments to the proposal that you consider would reduce the effects of the proposal on you. If you do this you should sign only the amended version of the proposal. Written approvals obtained will usually be submitted to the Council by the applicant as part of their application.
4. If you are satisfied that the proposed activity will not adversely affect you and/or the effects are acceptable to you, you may decide to sign the affected person's approval form on this document and a copy of the associated application including plans. You should then return them to the applicant (or their representative). If you are willing to sign subject to some other condition being met, this will need to be the subject of a civil agreement between yourself and the applicant.
5. If you change your mind after signing the form, you may withdraw your approval at any time before the hearing, if there is one, or otherwise before a decision is made on the application, by advising the Council in writing that your approval is withdrawn.
6. If you consider that you will be adversely affected by the proposal and/or do not wish to sign the approval form, you will need to advise the applicant (or their representative). There is no obligation to sign this form, and no reasons need to be given.

Please note that if a property is owned by more than one person, all of the joint owners are considered to be 'affected persons'. If a property is rented out, the tenants are also considered to be 'affected persons'.

If you do not give your approval and you are considered by the Council to be an adversely affected person, then the application must be publicly notified or processed on a limited notified basis, and you will have a formal right to lodge a submission on the application. Alternatively, the applicant may proceed without the need for Resource Consent if they amend their proposal so that it complies with the Plan, or if they amend their proposal so that it still needs Resource Consent but the Council no longer considers that the proposal will affect you.

Please note that even though you may sign the affected person's approval form, Council must give full consideration to the application in terms of the Resource Management Act. However, if you give your approval to the application, Council is not able to have regard to any actual or potential effects the proposal may have on you. If Resource Consent is granted by the Council there is no way for either you or the Council to retract it later. You are therefore encouraged to weigh up all the effects of the proposed activity before agreeing to it. Further written information regarding affected persons' approvals, the Resource Consent process and hearings is available from the Council upon request.

Assessment of Environmental Effects – Struie Road, Hororata Solar Array Development

✦ Prepared for

Rā Tuatahi No. 1 Limited

✦ September 2024

D
R
A
F
T



PATTLE DELAMORE PARTNERS LTD
Level 2, 134 Oxford Terrace
Christchurch Central, Christchurch 8011
PO Box 389, Christchurch 8140, New Zealand

Tel +64 3 345 7100
Web www.pdp.co.nz



solutions for your environment

Quality Control Sheet

TITLE Assessment of Environmental Effects – Struie Road, Hororata Solar Array
Development

CLIENT Rā Tuatahi No. 1 Limited

ISSUE DATE 30 October 2024

JOB REFERENCE C048980001

Revision History					
REV	Date	Status/Purpose	Prepared By	Reviewed by	Approved
1.	2/09/2024	Draft for Client Review	Claire McKevitt	Devon Rollo	Guy Knoyle
2	30/10/2024	Draft for Client Review	Claire McKevitt	Devon Rollo	Guy Knoyle

DOCUMENT CONTRIBUTORS

Prepared by

SIGNATURE

Claire McKevitt

Reviewed by

Approved by

SIGNATURE

Devon Rollo

Guy Knoyle

Limitations:

This report has been prepared by Pattle Delamore Partners Limited (PDP) on the basis of information provided by Rā Tuatahi No.1 Ltd and others (not directly contracted by PDP for the work), including Novo Group Ltd. PDP has not independently verified the provided information and has relied upon it being accurate and sufficient for use by PDP in preparing the report. PDP accepts no responsibility for errors or omissions in, or the currency or sufficiency of, the provided information.

This report has been prepared by PDP on the specific instructions of Rā Tuatahi No.1 Ltd for the limited purposes described in the report. PDP accepts no liability if the report is used for a different purpose or if it is used or relied on by any other person. Any such use or reliance will be solely at their own risk.

© 2024 Pattle Delamore Partners Limited

D
R
A
F
T

Table of Contents

SECTION	PAGE
1.0 Introduction	1
2.0 Applicant and Property Details	3
3.0 Proposal	4
3.1 Summary	4
3.2 Solar Array Specifications	4
3.3 Site Preparation Works	8
3.4 Construction-Phase Works	9
3.5 Servicing	12
3.6 Operation of Solar Array	13
3.7 Decommissioning and Site Rehabilitation	14
4.0 Statutory Framework	14
4.1 Resource Management Act 1991	14
4.2 Resource Management (National Environmental Standard for Assessing and Managing Contaminants in Soil to Protect Human Health) Regulations 2021 (NES-CS)	15
4.3 National and District Planning Documents	15
4.4 Reason for Resource Consents	16
4.5 Permitted Activities	17
4.6 Other Consents Required	17
4.7 Duration of Consent	18
5.0 Description of Site and Surrounding Environment	18
5.1 General Site Location and Use	18
5.2 Site Access	19
5.3 Surrounding Land Uses, Character and Landscape	19
5.4 Noise Environment	20
5.5 Existing Infrastructure	20
5.6 Natural Environment Descriptors	21
5.7 Natural Hazards	21
5.8 Cultural Setting	22
6.0 Assessment of Environmental Effects	22
6.1 Introduction	22
6.2 Positive Effects	22
6.3 Cultural Effects	23
6.4 Visual Amenity Effects	23
6.5 Landscape and Rural Character Effects	25
6.6 Reverse Sensitivity Effects	26
6.7 Glint and Glare Effects	26

D
R
A
F
T

Construction Effects	27
Ecological Effects	27
Conclusion	29
Consultation	29
Statutory Assessment	29
Resource Management Act 1991	29
Information Requirements	30
Section 104(1) Assessment	30
Conclusion	38

Table of Figures

Figure 1. Proposed site layout.	2
Figure 2. Overall site outline and location.	3
Figure 3. Indicative dimensions and appearance of proposed solar modules.	6
Figure 4. Example images of the proposed inverter and transformer unit. Two of these units are proposed in the same, central location.	7
Figure 5. Photo of the site looking northeast from the accessway end showing land cover and remaining slash piles (taken 25/01/2024).	18
Figure 6. Photo of the site looking east from the end of the accessway showing land cover, remaining stock piles and internal fencing (taken 25/01/2024).	19

Table of Tables

Table 1: Applicant and Site Legal Details	3
Table 2: Resource Consents Sought	16
Table 3: Permitted Activities	17
Table 4: Assessment of Mahaanui Iwi Management Plan	36
Table 5: OSDP Planning Zones and Overlays Relevant for Rules Assessment	G-1
Table 6: Operative Selwyn District Plan Permitted Activity Rules Assessment	G-1
Table 7: POSDP Planning Zones, Overlays and Definitions Relevant for Rules Assessment	G-5

Table 8: POSDP Rules Assessment	G-7
Table 9: POSDP Objectives and Policies	J-1

Appendices

Appendix A: Certificates of Title
Appendix B: Solar Array Design and Specification Plans and Drawings
Appendix C: PDP Glint and Glare Assessment
Appendix D: PDP Stormwater Assessment
Appendix E: Proposed Conditions
Appendix F: PDP Preliminary Site Investigation
Appendix G: Selwyn District Plan Rules Compliance Assessment
Appendix H: PDP Geotechnical Assessment
Appendix I: Novo Group Visual Effects Assessment
Appendix J: Objectives and Policies Assessment
Appendix K: Consultation Images

D
R
A
F
T



PROJECT:
R3 Tutahi No.1 10MWac

JOB No.
TT_RT-NO1

DRAWING TITLE:
SITE ARRANGEMENT

DESIGNED BY	DATE	APPROVED BY	DATE
24.11.24	25.11.24		

DRAWING No.
TT_RT-NO1-SGA

NOTE:
Pending Engineers Approval.
Copyright Power Technology.
The use of, and reliance upon, the information in this document requires the written consent of Power Technology as the authors.
All dimensions are to be verified on site prior to commencing works.
PRELIMINARY - NOT FOR CONSTRUCTION



FOR CONSENT CONSULTATION



PROJECT:

Rā Tūatahi No.1 10MWac

JOB No.
TT_RT-NO1

DRAWING TITLE:
SITE TRACKER ARRANGEMENT

DESIGNED DATE 21/04/14	REVIEWED SCALE AS SHOWN	APPROVED DATE
------------------------------	-------------------------------	------------------

DRAWING No.
TT_RT-NO1-ST1a

NOTE:
Pending Engineers Approval.
Copyright Power Technology.

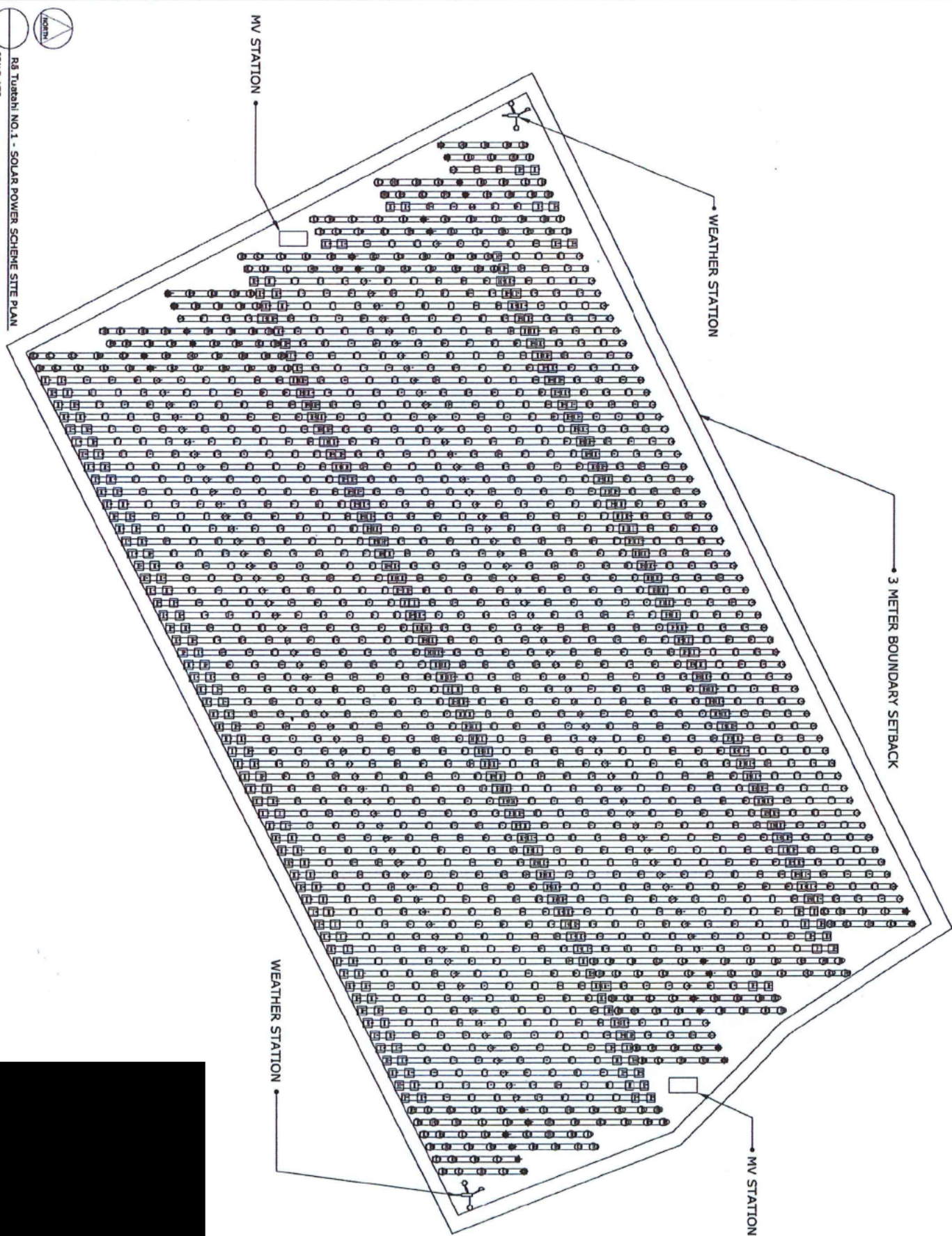

The use of, and reliance upon, the information in this document requires the written consent of Power Technology as the authors.

All dimensions are to be verified on site prior to commencing works.

PRELIMINARY - NOT FOR CONSTRUCTION



Rā Tūatahi NO.1 - SOLAR POWER SCHEME SITE PLAN
SCALE: NTS



FOR CONSENT CONSULTATION



PROJECT:
R3 Tuatahi No.1 10MWac

JOB No.
TT_RT-NO1

DRAWING TITLE:
SITE TRACKER ARRANGEMENT

DESIGNED BY	APPROVED BY
DATE: 24.11.24	DATE:
SCALE: 1:100	

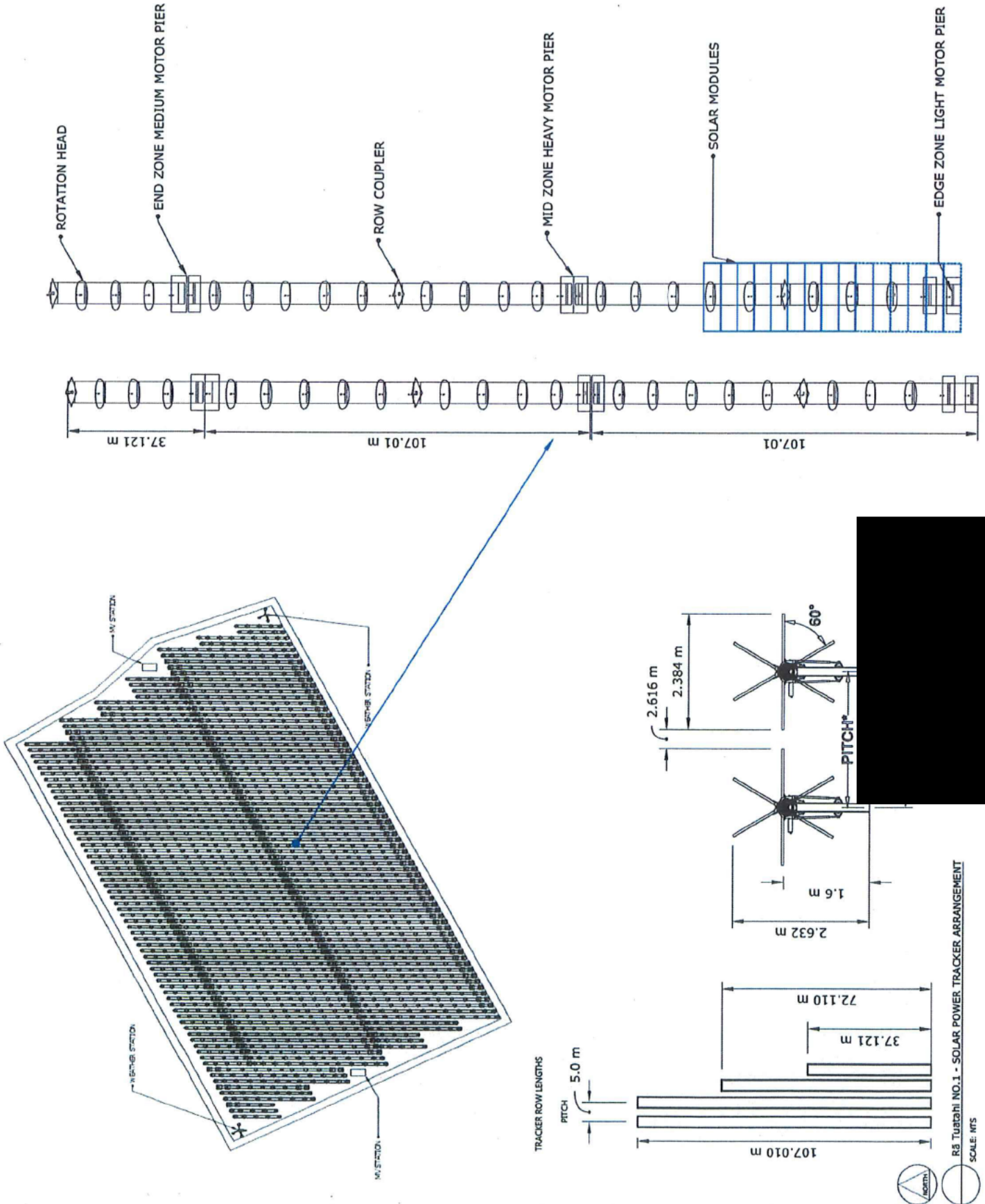
DRAWING No.
TT_RT-NO1-STAB

NOTE:
Pending Engineers Approval.
Copyright Power Technology.

The use of, and reliance upon, the information in this document requires the written consent of Power Technology as the authors.

All dimensions are to be verified on site prior to commencing works.

PRELIMINARY - NOT FOR CONSTRUCTION





PROJECT:

R3 Tuatahi No.1 10MWac

JOB No.
TT_RT-NO1

DRAWING TITLE:
TRACKER LAYOUT DETAIL

DATE	REVISION	APPROVED
DATE	SCALE	DATE

DRAWING No.
TT_RT-NO1-TD

NOTE:
Pending Engineers Approval.

Copyright Power Technology.

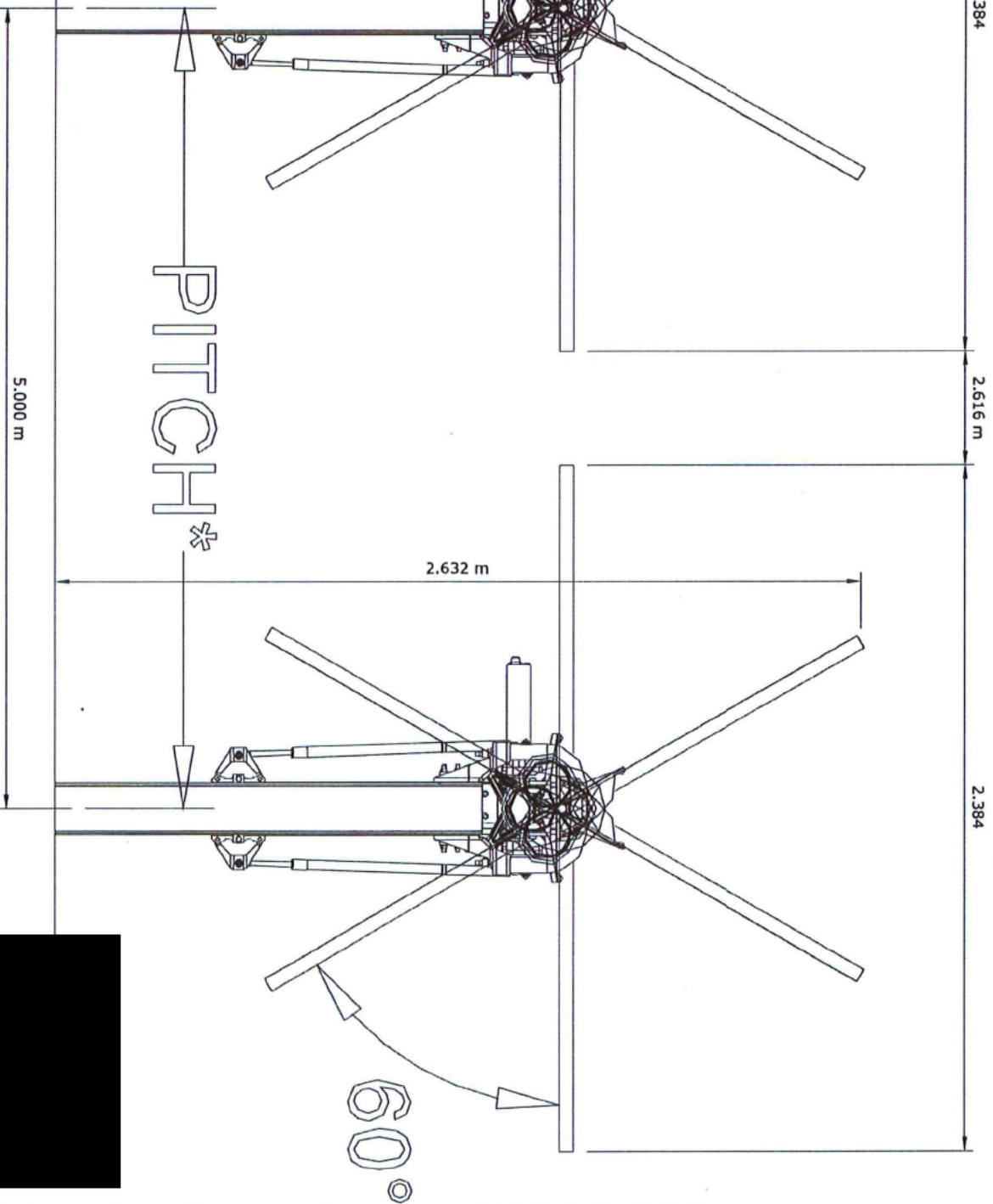
The use of, and reliance upon, the information in this document requires the written consent of Power Technology as the authors.

All dimensions are to be verified on site prior to commencing works.

PRELIMINARY - NOT FOR CONSTRUCTION



R3 Tuatahi No.1 - SOLAR POWER TRACKER DETAIL
SCALE: MTS



For detailed project information, please refer to the RA Turbun No. 1 Solar Power Scheme WY Station & Tracker Images. The information provided in this document is for informational purposes only and is not intended to be used for any other purpose. The information provided in this document is for informational purposes only and is not intended to be used for any other purpose.



3D RENDERING (EXAMPLE 1)



3D RENDERING (EXAMPLE 2)



3D RENDERING (EXAMPLE 3)



FOR CONSULTATION



PROJECT

RA Turbun No. 1 Solar Power Scheme

JOB No.

TT_R17AB

DRAWING TITLE

WYS + TRACKER IMAGES



DRAWING No.
TT_R17AB-PLAN-1

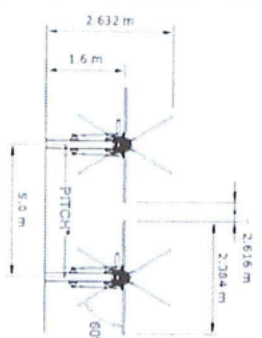
NOTE: All dimensions are to be verified on site prior to construction.

The use of and release of this information in this document requires the written consent of the project manager.

RA Turbun No. 1 Solar Power Scheme WY Station & Tracker Images



SCALE: 1:100



TRACKER DIMENSIONS (EXAMPLES)



TRACKER AT FULL SPEED

TRACKER IN STOPPED STATE