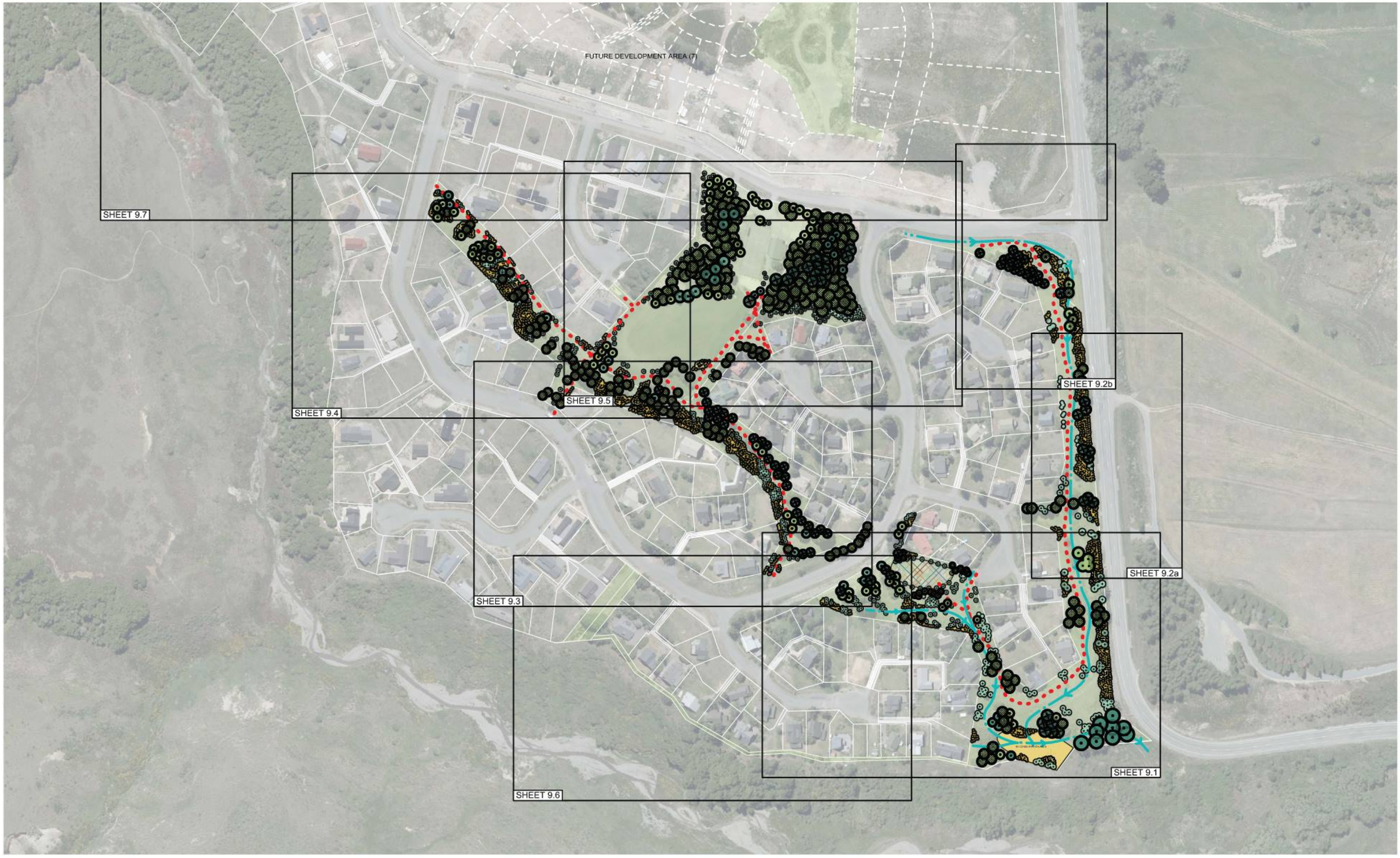

MAP 9.0 I RESERVES DEVELOPMENT PLANS : INDEX

Castle Hill Village Reserves, Management Plan 2019

LEGEND

- LANDMARK TREES (20 m +) - EXISTING - PROPOSED
- SIGNATURE TREES (7 - 20 m +) - EXISTING - PROPOSED
- SMALL TREES (2 - 7 m)
- SHRUBS (< 2 m)
- MATAGOURI (< 2 m)
- EX. WILDING TREE (SEE APPENDIX 4)
- VILLAGE WALKWAY
- DRAIN
- OPEN CORRIDOR

Selwyn DISTRICT COUNCIL

GRAHAM DENSEM LANDSCAPE ARCHITECTS

Scale : 1:3500 @ A4

Date : August 2019

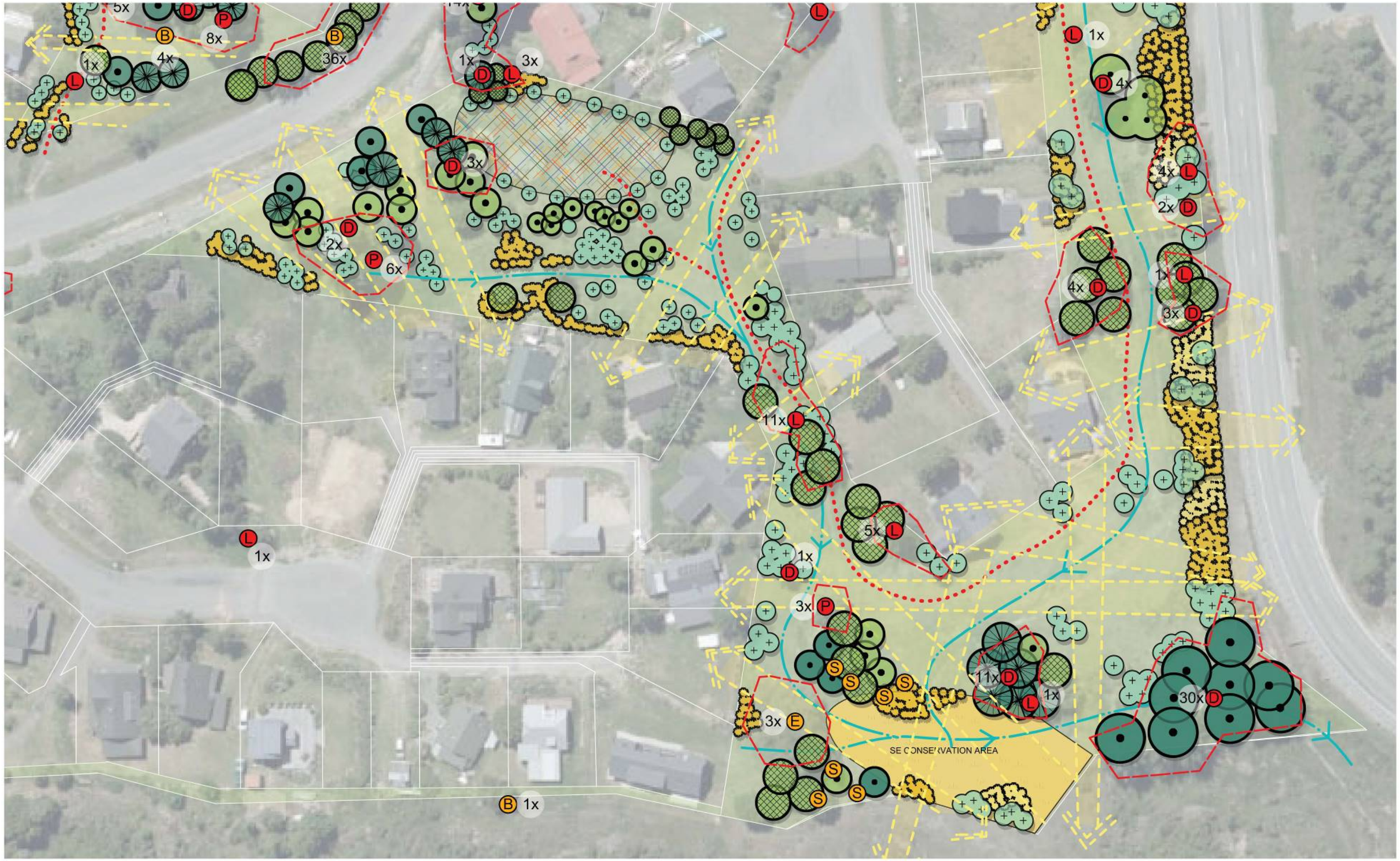

MAP 9.1 I RESERVES DEVELOPMENT PLANS : SOUTH EAST

Castle Hill Village Reserves, Management Plan 2019

LEGEND

- LANDMARK TREES (20 m +) - EXISTING - PROPOSED
- SIGNATURE TREES (7 - 20 m +) - EXISTING - PROPOSED
- SMALL TREES (2 - 7 m)
- SHRUBS (< 2 m)
- MATAGOURI (< 2 m)
- EX. WILDING TREE (SEE APPENDIX 4)
- VILLAGE WALKWAY
- DRAIN
- OPEN CORRIDOR

Selwyn DISTRICT COUNCIL

GRAHAM DENSEM LANDSCAPE ARCHITECTS

Scale : 1:1000 @ A4

Date : August 2019

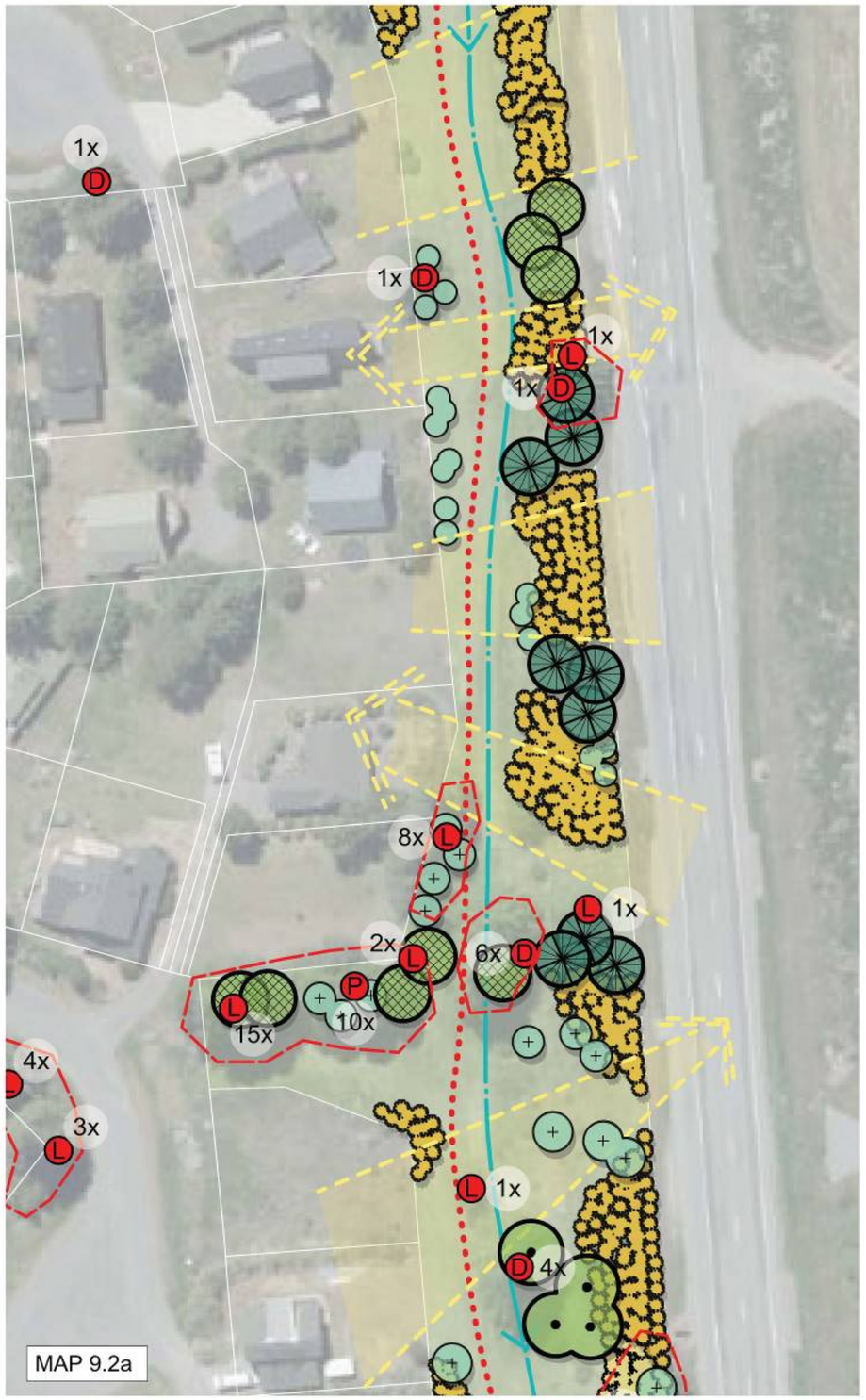

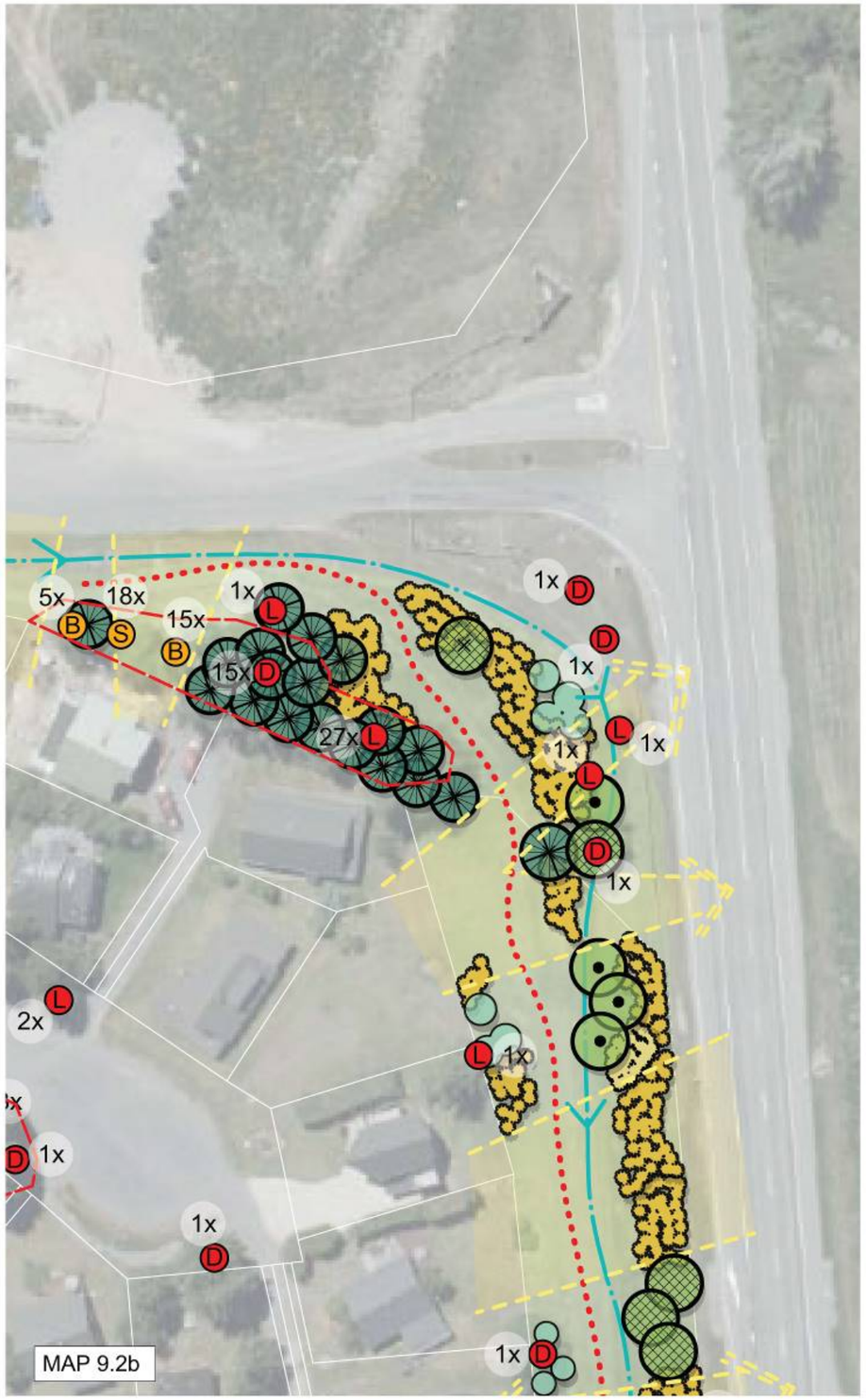

MAP 9.2 I RESERVES DEVELOPMENT PLANS : SH 7

Castle Hill Village Reserves, Management Plan 2019

LEGEND

- LANDMARK TREES (20 m +) - EXISTING - PROPOSED
- SIGNATURE TREES (7 - 20 m +) - EXISTING - PROPOSED
- SMALL TREES (2 - 7 m)
- SHRUBS (< 2 m)
- MATAGOURI (< 2 m)
- EX. WILDING TREE (SEE APPENDIX 4)
- VILLAGE WALKWAY
- DRAIN
- OPEN CORRIDOR

Selwyn DISTRICT COUNCIL

GRAHAM DENSEM LANDSCAPE ARCHITECTS

Scale : 1:1000 @ A4

Date : August 2019

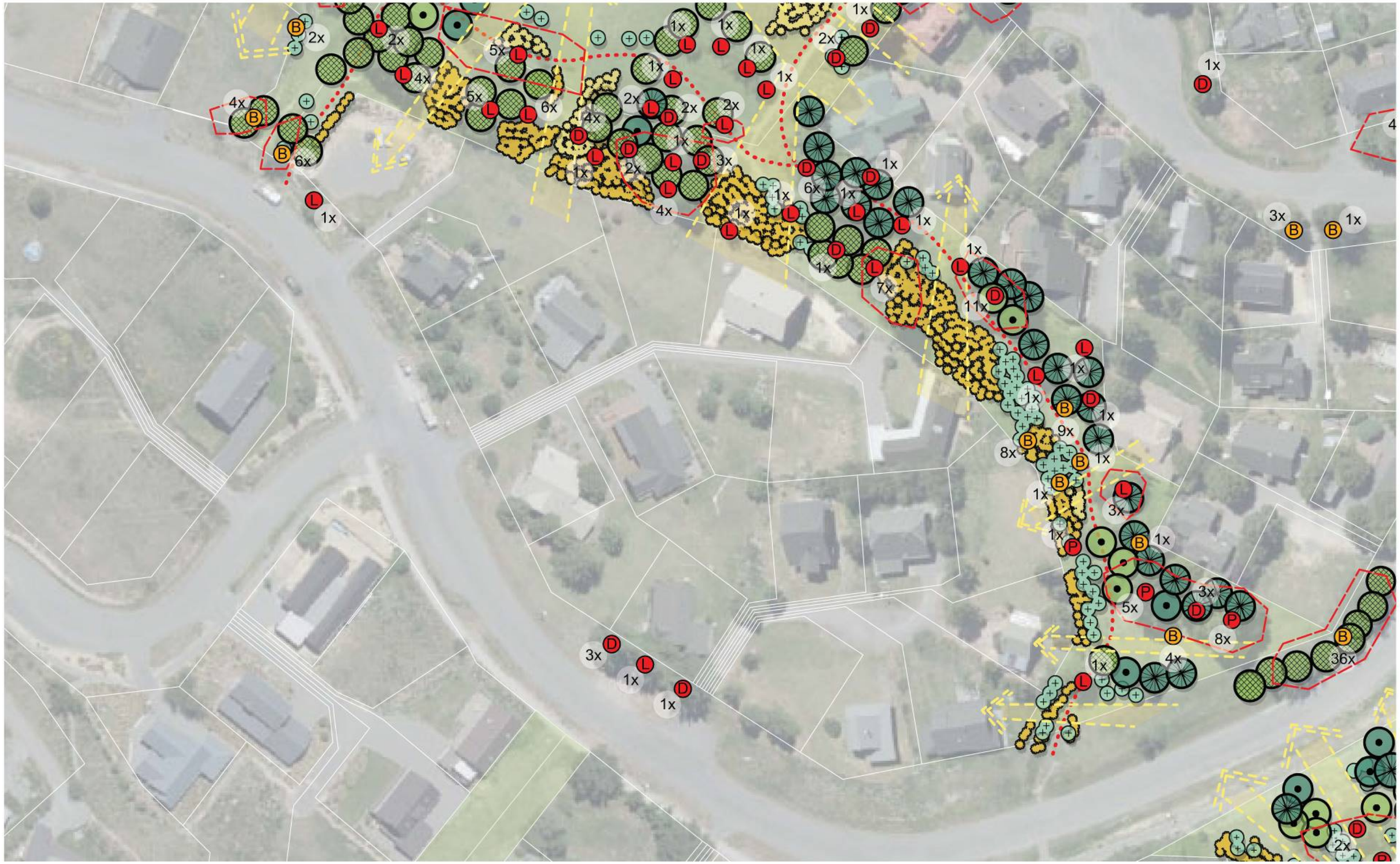

MAP 9.3 I RESERVES DEVELOPMENT PLANS : CENTRAL SPINE

Castle Hill Village Reserves, Management Plan 2019

LEGEND

- LANDMARK TREES (20 m +) - EXISTING / - PROPOSED
- SIGNATURE TREES (7 - 20 m +) - EXISTING / - PROPOSED
- SMALL TREES (2 - 7 m)
- SHRUBS (< 2 m)
- MATAGOURI (< 2 m)
- EX. WILDING TREE (SEE APPENDIX 4)
- VILLAGE WALKWAY
- DRAIN
- OPEN CORRIDOR

Selwyn DISTRICT COUNCIL

GRAHAM DENSEM LANDSCAPE ARCHITECTS

Scale : 1:1000 @ A4

Date : August 2019

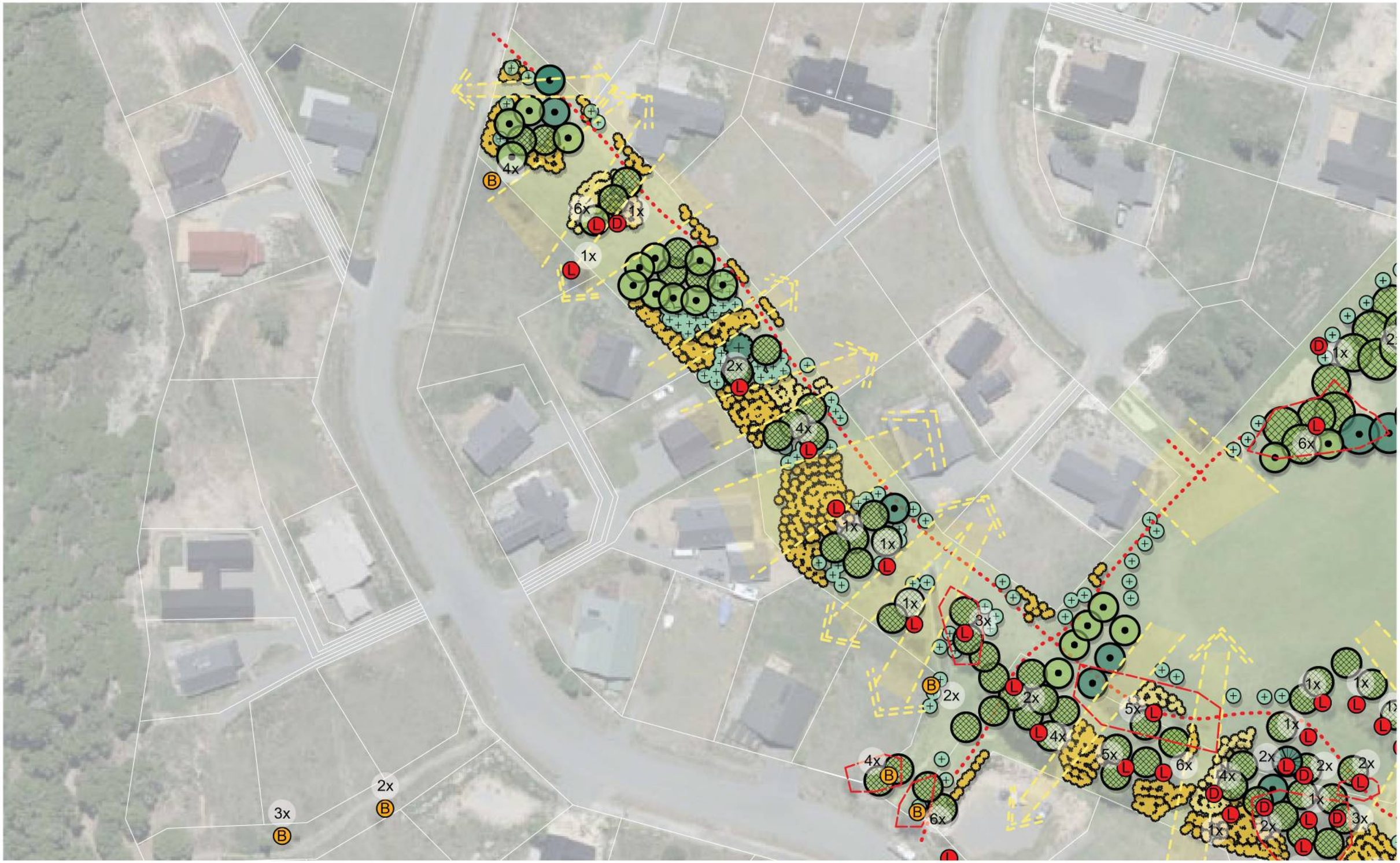

MAP 9.4 I RESERVES DEVELOPMENT PLANS : CENTRAL SPINE

Castle Hill Village Reserves, Management Plan 2019

LEGEND

LANDMARK TREES (20 m +) - EXISTING - PROPOSED

SIGNATURE TREES (7 - 20 m +) - EXISTING - PROPOSED

SMALL TREES (2 - 7 m)

SHRUBS (< 2 m)

MATAGOURI (< 2 m)

EX. WILDING TREE (SEE APPENDIX 4)

VILLAGE WALKWAY

DRAIN

OPEN CORRIDOR

Selwyn DISTRICT COUNCIL

GRAHAM DENSEM LANDSCAPE ARCHITECTS

Scale : 1:1000 @ A4

Date : August 2019

MAP 9.5 | RESERVES DEVELOPMENT PLANS : VILLAGE GREEN

LEGEND

- LANDMARK TREES (20 m +) - EXISTING - PROPOSED
- SIGNATURE TREES (7 - 20 m +) - EXISTING - PROPOSED
- SMALL TREES (2 - 7 m)
- SHRUBS (< 2 m)
- MATAGOURI (< 2 m)
- EX. WILDING TREE (SEE APPENDIX 4)
- VILLAGE WALKWAY
- DRAIN
- OPEN CORRIDOR

Selwyn DISTRICT COUNCIL

GRAHAM DENSEM LANDSCAPE ARCHITECTS

Scale : 1:1000 @ A4

Date : August 2019

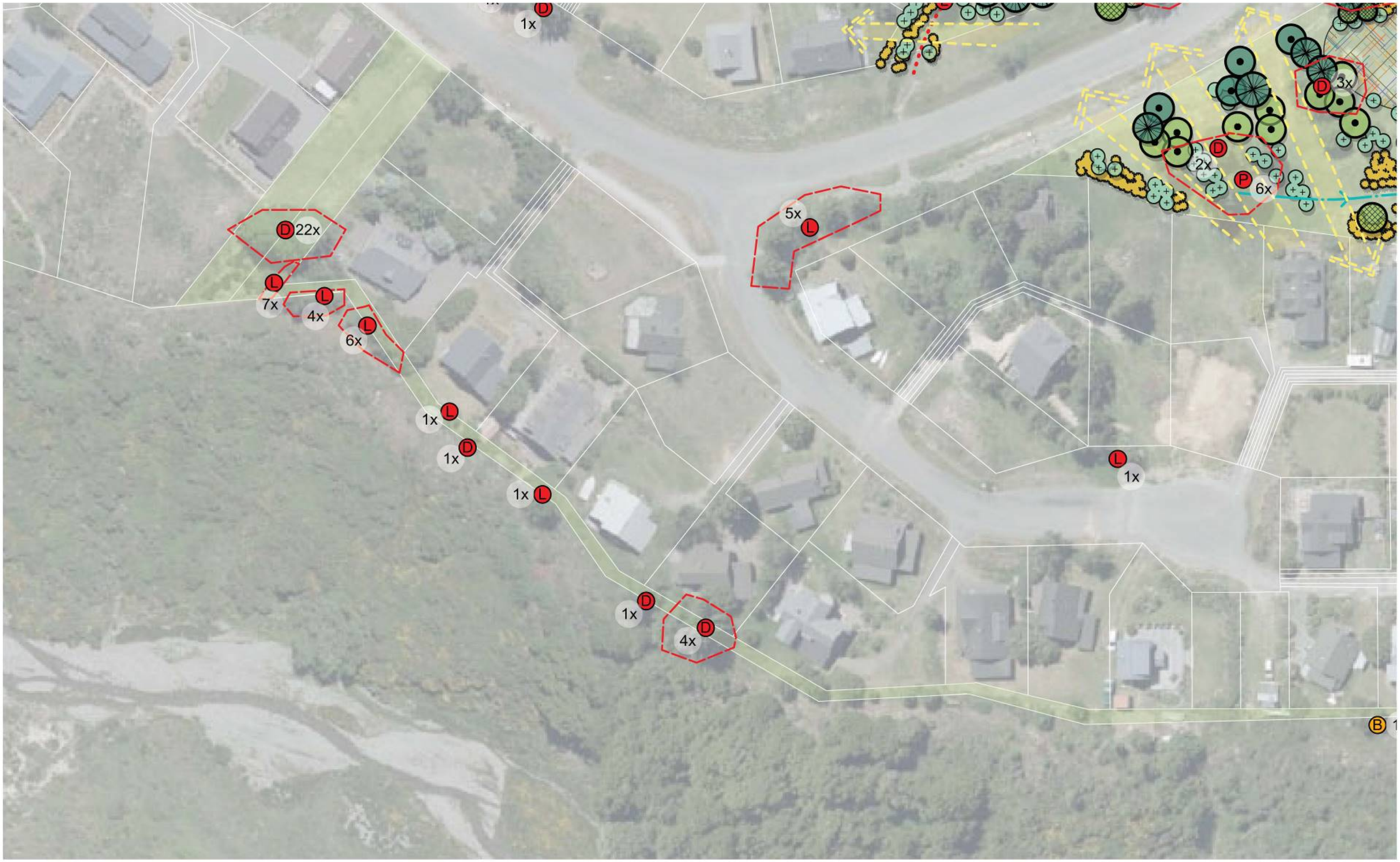

MAP 9.6 I RESERVES DEVELOPMENT PLANS : SOUTH UTILITY

Castle Hill Village Reserves, Management Plan 2019

LEGEND

LANDMARK TREES (20 m +) - EXISTING - PROPOSED

SIGNATURE TREES (7 - 20 m +) - EXISTING - PROPOSED

SMALL TREES (2 - 7 m)

SHRUBS (< 2 m)

MATAGOURI (< 2 m)

EX. WILDING TREE (SEE APPENDIX 4)

VILLAGE WALKWAY

DRAIN

OPEN CORRIDOR

Selwyn DISTRICT COUNCIL

GRAHAM DENSEM LANDSCAPE ARCHITECTS

Scale : 1:1000 @ A4

Date : August 2019