

SELWYN DISTRICT COUNCIL TRAFFIC AND PARKING BYLAW 2009

1. TITLE

- 1.1 A Bylaw of the Selwyn District Council pursuant to the powers and authority vested in the Council by the Local Government Act 2002, Section 72(1)(k) of the Transport Act 1962, and all other Acts, powers and authorities enabling it to make a Bylaw to be known as the Selwyn District Council Traffic and Parking Bylaw 2009.

2. DATE OF COMMENCEMENT

- 2.1 This Bylaw comes into force 2009.

3. APPLICATION

- 3.1 This Bylaw applies in relation to all roads in the Selwyn District other than those controlled by other road controlling authorities in the district, unless the Council and the other road controlling authority have entered into an agreement providing that this Bylaw applies to those roads.

- 3.2 Compliance with other Acts

Nothing in this Bylaw derogates from any of the provisions of the Land Transport Act 1998, the Local Government Act 1974, the Local Government Act 2002, the Government Roading Powers Act 1989, and their regulations or subsequent amendments or any other relevant statutory or regulatory requirements. In the event of any inconsistency between this Bylaw and any legislation the provisions in the relevant legislation apply.

4. DEFINITIONS

References to a repealed enactment include its replacement.

For the purpose of this Bylaw, unless the context otherwise requires:

"Act" means Land Transport Act 1998 and the regulations and rules made under that act.

"Authorised Officer" means a person appointed by the Council to perform duties required under this Bylaw.

"Carriageway" means the part of a road sealed or unsealed and including any shoulder areas, where a normal wheeled vehicle can traverse. Two carriageways are deemed to exist where the carriageways are divided longitudinally by a physical island, median or barrier for a distance in length greater than 300m.

"Council" means the Selwyn District Council or any officer authorised to exercise the authority of the Council, or its agent.

"Cycle" means a mode of transport that has at least two wheels and that is designed primarily to be propelled by muscular energy of the rider.

"Cycle Lane" means a longitudinal strip within a road designed for the passage of cycles.

"Electric Scooters" means the same as the NZ Transport Agency's description as follows: An electric scooter is designed in the style of a traditional push scooter, with a footboard, two or three wheels, a long steering handle and an electric auxiliary propulsion motor. In order to meet the requirements for a low-powered vehicle, the wheels must not exceed 355mm and the motor must have a maximum power output not exceeding 300W.

"Emergency Vehicle" has the same meaning as in the Land Transport (Road User) Rule 2004.

"Footpath" means a path or way principally designed for, and used by, pedestrians and includes a footbridge.

"Grass Berm" means the area behind the edge of carriageway which is laid out in grass.

"Heavy Motor Vehicle" means a motor vehicle having a gross laden weight exceeding 3500 kg but does not include a motorcar that is not used, kept, or available for the carriage of passengers for hire or reward.

"Immobilised Vehicle" means any vehicle that cannot be moved on its own because of a mechanical fault, or a missing wheel or wheels.

"Mobility Parking Space" means a parking space set aside for use by people who hold an Operation Mobility Permit.

"Motor Home" means any motorised or drawn caravan vehicle designed to be used for human habitation.

"Motor Vehicle" means a vehicle drawn or propelled by mechanical power and includes a trailer and a caravan but does not include an electric scooter.

"Operation Mobility Permit" means a permit issued by CCS Disability Action Incorporated to persons with physical disabilities.

"Parking" has the same meaning as in the Land Transport (Road User) Rule 2004.

"Parking Space" means a portion of a road that has been marked out specifically for parking a vehicle.

"Person" means a natural person, corporation or a body of persons whether corporate or otherwise.

"Residential" means those areas classified as living zones in the Selwyn District Plan.

"Road" has the same meaning as in the Land Transport Act 1998.

"Road Controlling Authority" has the same meaning as in the Land Transport Act 1998.

"Road Reserve" means the area between the legal boundaries, usually fence line to fence line and including any safety run off areas, which is dedicated to allow the passage of road users. This also includes a 6m airspace directly above the road surface.

"Road User" means any user of the road, including motor vehicle drivers, motorcyclists, pedestrians and cyclists.

"Road Verge" means that part of a road which is not the carriageway.

"Shared Path" means a path or way principally designed for, and used by, pedestrians, cyclists, scooter riders, mobility scooters, electric scooters, skateboarders and posties.

"Special Vehicle Lane" means a lane or road defined by signs or markings and restricted to a specified class or classes of vehicle; and includes a bus lane, a cycle lane, and a lane or road that may not be used by heavy motor vehicles.

"Standing" means temporarily stopping a vehicle which remains attended by a driver, for the purpose of picking up or setting down goods or passengers, or, in the case of a taxi, while waiting for hire in designated areas.

"Temporary Road Closure" has the same meaning as set out in the Local Government Act 1974.

"Traffic Control Device" includes any

- (a) Sign, signal, or notice; or
- (b) Traffic calming device; or
- (c) Marking or road surface treatment;

used on a road for the purpose of traffic control.

"Traffic Management Plan" has the same meaning as in the New Zealand Transport Agency Code of Practice for Temporary Management (CoPTTM).

"Traffic Management Supervisor" has the same meaning as in the New Zealand Transport Agency Code of Practice for Temporary Management (CoPTTM).

"Traffic Sign" has the same meaning as in the Land Transport Rule - Traffic Control Devices 2004.

"Vehicle" has the same meaning as in Section 2(1) of the Land Transport Act 1998 except that it does not include cycles, however does include electric scooters.

"Vehicle Crossing" includes any formed vehicle entrance or exit point from any site on to any road, and includes that part of the road and road verge across which the vehicle access is obtained and any culvert, bridge or kerbing within the road.

5. PARKING

5.1 Standing, Stopping and Parking Restrictions

- 5.1.1 The Council may from time to time by resolution impose parking, standing or stopping restrictions on any road. Such restriction may include total prohibition on standing, stopping or parking, a time

restriction, or restriction to a specified class of vehicle, or class of road user, or purpose, or any combination of such restrictions.

5.1.2 A prohibition or restriction imposed by the Council on the stopping, standing or parking of any vehicle applies whenever traffic control devices are placed in a conspicuous position indicating the prohibition or restriction.

5.1.3 Traffic control devices indicating prohibitions or restrictions may from time to time be supplemented, altered or removed by the Council. Refer Restrictions in Schedule Four.

5.2 Temporary Discontinuance of a Parking Space

5.2.1 The Council may:

- (a) temporarily prohibit parking in any parking space; or
- (b) temporarily restrict parking in any parking space to use by a specified vehicle, class of vehicle or road user.

5.2.2 When a temporary prohibition or restriction is imposed in any parking space and indicated by a sign reading "No Stopping", no person may remove that sign, or stop, stand or park a vehicle in that parking space unless permitted to do so by an authorised officer.

5.3 Residents Parking

5.3.1 The Council may by resolution reserve any specific parking space or spaces as:

- (a) a residents only parking area for the exclusive use of persons who reside in the vicinity or
- (b) a residents exemption parking area for the use of persons who reside in the vicinity (explanatory notes: residents with residents parking permit are exempt from general parking, stopping and standing restrictions in the exemption area, for example a parking space with time restrictions).

5.3.2 The Council may by resolution prescribe:

- (a) Any fees to be paid annually or in any other specified manner, for the use of residents' parking area or a residents' exemption parking area, and
- (b) The manner by which any such fees may be paid for the use of residents' parking area or a residents' exemption area, and
- (c) Which parking, stopping and standing restrictions permit holders are exempt from within a residents' exemption parking area.

- 5.3.3 Any person who parks a vehicle in a residents' only parking area must pay the prescribed residents' parking permit fee and display a current approved residents' parking permit so that it is clearly visible.
- 5.3.4 To be exempt from parking restrictions, including parking charges, any person who parks a vehicle in a residents' exemption parking area must pay the prescribed residents' parking permit fee and display a current approved residents' parking permit so that it is clearly visible.
- 5.3.5 A person must not park a vehicle in a residents' parking area in contravention of a prohibition or restriction made by the Council under this clause of the bylaw.

5.4 Heavy Vehicles Parking in a Residential Area

- 5.4.1 The Council may by resolution specify any road or part of a road in a residential area which may not be used by heavy motor vehicles for the purposes of stopping, standing, or parking during any specified time period.
- 5.4.2 Whenever a sign or signs indicate a restriction on the use of a road specified by the Council, no person may use a road or part of a road in contravention of a resolution made under this Bylaw.
- 5.4.3 Where a heavy motor vehicle is being parked in a residential area where there is no restriction, the NZ Trucking Association may be contacted with details of the vehicle (registration, company, truck number, and any other relevant information) and the NZ Trucking Association will contact the owner to arrange an alternative location outside of the residential area.
- 5.4.4 Nothing in Clause 5.4.1 applies to a heavy motor vehicle:
 - (a) being loaded or unloaded in the course of trade; or
 - (b) carrying out work as a network utility operator in the course of trade; or
 - (c) an emergency vehicle.

5.5 Parking on Grass Berms or Road Verges

- 5.5.1 No person may stop, stand or park a motor vehicle on a grass berm or verge where the Council has placed signs to indicate no stopping, standing or parking.
- 5.5.2 If, as a result of stopping, standing or parking on the grass berm or road verge, damage is caused to the grass berm or road verge the person in charge of the vehicle causing that damage may be required to pay for repair of the damage to the satisfaction of the Council.
- 5.5.3 A person must not stop, stand or park a motor vehicle, wholly or partially, on that part of any road which has been separated from the

roadway by a kerb or footpath and includes a grass berm or verge.
This rule only applies to living zones. •

5.6 Parking on Footpaths

5.6.1 No person may stop, stand or park any vehicle over a footpath except electric scooters in accordance with a permitted operation.

5.6.2 If, as a result of stopping, standing, parking or traversing where there is no vehicle crossing over a footpath, damage is caused to the footpath the person in charge of the vehicle causing that damage may be required to pay for repair of the damage to the satisfaction of the Council.

5.7 Sale of Vehicles

5.7.1 No person may park a vehicle displaying a "for sale" sign on any road except outside their place of residence, within 20 metres of the vehicle entrance for their place of residence or as part of the normal use of the vehicle.

6. TRAFFIC MOVEMENT RESTRICTIONS AND DAMAGE TO ROADS

6.1 One Way Roads

6.1.1 Vehicles travelling on a road or part of a road listed in Schedule One of this Bylaw may travel only in the direction specified in that schedule and indicated by traffic control devices placed on that road.

6.2 Roads or Parts of Roads Restricted to Specific Classes of Vehicles

6.2.1 The Council may by resolution specify any road or part of a road that is restricted in some way to specific vehicles or for specific purposes. Specified restrictions are described in Schedule Two of this Bylaw.

6.2.2 A restriction imposed under this bylaw applies whenever traffic control devices indicating the restriction are in place near the location of the restriction.

6.2.3 No person may use a vehicle contrary to a traffic control device indicating a restriction imposed under Clause 6.2.1 except:

- (a) being loaded or unloaded in the course of trade; or
- (b) carrying out work as a network utility operator in the course of trade; or
- (c) an emergency vehicle.

6.3 Turning Restrictions

6.3.1 The Council may by resolution specify a turning restriction on any road or part of a road where:

- (a) no vehicle may turn from facing or travelling in one direction to facing or travelling in the opposite direction, (commonly known as "u-turns");
- (b) no vehicle or specified class of vehicle may turn right or turn left or proceed in any other direction.

6.3.2 The Council may by resolution subsequently amend or revoke any resolution made under Clause 6.3.1.

6.3.3 No person may drive a vehicle on a road in a manner that contravenes a turning restriction made under this Bylaw.

6.4 Prohibited Times on Roads

6.4.1 No person may use, or permit to be used, a motor vehicle under a gross laden weight of 3500kg on any road described in Schedule Three whenever traffic control devices erected on that road by the Council indicate that such prohibition is in force.

6.4.2 The Council may, by resolution, add roads to or delete roads from Schedule Three.

6.4.3 Nothing in 6.4.1 above applies to:

- (a) The owner or occupier of any land having a frontage to the road described in Schedule Three, or to his or her bona fide visitors;
- (b) Any trade or service vehicle for the provision or maintenance of a utility above or below the road or above or below the land having a frontage to the road being used for genuine business purposes;
- (c) Any vehicle owned by the Council or its agent being used for genuine business purposes;
- (d) Any vehicle operated by a security service being used for genuine business purposes.

6.5 Material/Debris on Roads and Damage to Roads

6.5.1 No person may cause damage to the road including any associated signage, markings and related infrastructure.

6.5.2 Any person causing material or debris to be deposited on the road must remove it as soon as practicable.

6.5.3 The Council may, by written notice, require any person who has caused material or debris to be deposited on a road, or damaged the road, to remove that material or debris within 24 hours, or to repair any damage caused to the road within 48 hours.

- 6.5.4 Where the material or debris deposited on a road constitutes an immediate threat to the safety of road users or efficiency of the road the Council may require any person who has caused the material or debris to be deposited on a road to remove that material or debris immediately.
- 6.5.5 On failure to comply with notice given under Clause 6.5.3 or 6.5.4, the Council may undertake the work and recover all costs from that person.
- 6.5.6 Nothing in this Bylaw applies to faecal matter deposited on the road by stock which is regulated under the Selwyn District Council Stock Droving Bylaw.

7. EVENTS

7.1 Events Obstructing Traffic

- 7.1.1 No person may hold or organise an event which may:
 - (a) obstruct pedestrian, cycle or vehicle movements; or
 - (b) cause a hazard for pedestrians, cyclists and traffic; or
 - (c) require a road to be closed temporarily,unless the Council has approved the event and its associated traffic management plan.
- 7.1.2 The request for a temporary road closure for an event should be submitted to the Council at least 30 working days prior to the date of the intended event. The traffic management plan should be submitted to Council for approval at least five working days prior to the event.
- 7.1.3 An event not requiring a temporary road closure may still require a traffic management plan, which should be submitted to the Council for approval at least five working days prior to the event.
- 7.1.4 Nothing in 7.1 applies to a funeral procession or to any droving of animals which is regulated under the Selwyn District Council Stock Droving Bylaw.

8. OBSTRUCTIONS ON ROADS

8.1 Use of Construction Machinery or Equipment

- 8.1.1 Except in an emergency, no person may operate any construction machinery or equipment (for example a crane, mobile crane, concrete pump truck, concrete truck, excavator, mobile operator or drill rig) on or over a footpath or road in a manner that may obstruct or endanger pedestrian, cycle or vehicle movements or road users, without the prior written consent of the Council. Use of tracked vehicles will not be permitted at any time and if used any damage caused to be rectified at the cost of the legal owner of the tracked vehicle.

- 8.1.2 The request for a temporary road closure for the operation of machinery or equipment should be submitted to the Council at least 30 working days prior to the date of the intended closure. The traffic management plan should be submitted to Council at least five working days prior to the event. A traffic management plan requiring a road to be temporarily closed should be submitted to the Council for approval at least five working days prior to the date of the intended closure.
- 8.1.3 When a temporary road closure is not required, a traffic management plan may be required and should be submitted to the Council for approval at least five days in advance of the intended works.

8.2 Placement of Object on a Road

- 8.2.1 No person may place an object (such as a shipping container or other storage structure) other than a legal vehicle on a road except with the prior written consent of the Council in accordance with any conditions imposed by the Council in granting that consent.
- 8.2.2 If an object is placed on the road in contravention of this Bylaw, the Council may:
- (a) remove it; or
 - (b) place near it or affix to it any safety or warning device the Council considers necessary; and
 - (c) recover from the owner the cost of removal of the original object or the placement of safety or warning devices.
- 8.2.3 Clause 8.2 does not apply to any object that may be placed on the road in a safe and considerate manner specifically for the purpose of Council refuse collection and recycling activities.
- 8.2.4 No person may alter a grass berm on any road with any plants or landscaping material without the written consent from Council.

8.3 Motor Homes, Caravans and Immobilised Vehicles

- 8.3.1 No person may leave a motor home, caravan or immobilised vehicle on a road or road verge for a continuous period exceeding seven days except with the prior written consent of the Council.
- 8.3.2 Where the motor home, caravan or immobilised vehicle on a road constitutes a threat to the safety of road users or the efficiency of the road, the Council may require the owner of the motor home, caravan or immobilised vehicle to remove it from the road immediately.
- 8.3.3 The Council may remove any motor home, caravan or immobilised vehicle left on a road or road verge for a continuous period exceeding 7 days.

8.4 Using the Road or Road Reserve for Storage

- 8.4.1 No person may leave a vehicle on a road or road verge for the specific purpose of storage or long term parking in connection with their trade or business.
- 8.4.2 No one may store any hay, straw, baleage or any other objects and material on any road, grass berm or road verge except with the prior written consent of the Council.

8.5 Working on Vehicles

- 8.5.1 No person may leave any vehicle on any road or road verge to carry out repairs unless those repairs are minor and urgent.

8.6 Removal of Vehicle or Any Other Object

- 8.6.1 The Council may remove from any road or road verge any vehicle, object, materials and obstructions which contravenes this Bylaw. The Council may recover from the person contravening this Bylaw all expenses incurred in connection with the removal of the offending vehicle, object, materials and obstructions.
- 8.6.2 The powers that may be exercised under this Bylaw are in addition to those provided in sections 356 and 356A of the Local Government Act 1974.

9. EXCAVATION WITHIN THE CARRIAGEWAY AND ROAD

- 9.1 No person may carry out excavation work on a carriageway or road reserve unless authorised to do so by the Council.

10. VEHICLE CROSSINGS

- 10.1 Vehicle access to a property from a road may only be by a vehicle crossing approved by the Council.
- 10.2 If in the opinion of the Council or an authorised officer, any vehicle crossing that is in a bad or unsafe state of repair or not constructed in accordance with the approval granted by the Council, the Council may by written notice require the owner or occupier of the land to which the crossing provides access, to repair, reconstruct or renew such crossing to the satisfaction of the Council or an authorised officer.
- 10.3 On failure to comply with the notice and time limit for compliance given under Clause 10.2 the Council may undertake the work and recover all costs from that person.

11. EXEMPTED VEHICLES

- 11.1 Nothing in this Bylaw applies to any emergency vehicle from being used in the course of duty.

12. OFFENCES AND PENALTIES

- 12.1 Every person who breaches this Bylaw (including any control, restriction, limitation or prohibition under this bylaw) commits an offence under the Act, or the Local Government Act 2002 and is liable to the penalties set out in the relevant Act.

13. REPEALS


- 13.1 There are no repeals as a result of the review of this Bylaw.


14. SELWYN DISTRICT COUNCIL GENERAL BYLAW 2009


- 14.1 The provisions of the Selwyn District Council General Bylaw 2009 and any Bylaw passed in amendment or substitution are implied into and form part of this Bylaw.
- 14.2 In the event of inconsistency or conflict between the provisions of this Bylaw and any other bylaw of Selwyn District Council, the provisions of this Bylaw shall prevail.

The **COMMON SEAL** of the
SELWYN DISTRICT COUNCIL
was hereunto affixed, in accordance
with the Special Order made by the
Council on
in the presence of:









Mayor

Chief Executive

Schedule One

ONE WAY TRAFFIC

Kildare Terrace	On the part of Kildare Terrace, Lincoln, between Gerald Street and South Belt traffic may travel in a southerly direction only.
Perthshire Crescent	On the part of Perthshire Crescent, Lincoln, between Perthshire Crescent and Southfield Drive traffic may travel in a southerly direction only
Kajens Court	On the part of Kajens Court, Lincoln, between Kajens Court and Ryelands Drive traffic may travel in a southerly direction only

Schedule Two

ROADS OR PARTS OF ROADS RESTRICTED TO SPECIFIC CLASSES OF VEHICLES

HEAVY MOTOR VEHICLES

High Street Leeston	No person may drive a heavy motor vehicle on High Street between Market Street and Station Street, Leeston
---------------------	--

Note: Refer to Clause 6.2.3 for exemptions

CYCLE LANES

On the roads listed below, the lanes marked with the words "cycle lane" or a cycle symbol are restricted to use by cycles only¹

Road Name	From		To		Length
Springs Rd	1103	Blakes Rd	1940	Birchs Rd	837
Birchs Rd	0	Springs Rd	6262	James St	6262
James St	0	Birchs Rd	308	East Belt	308
East Belt	0	James St	359	Edward St	359
Gerald St	394	West Belt	1261	Springs Rd	867
Ellesmere Junction Rd	0	Springs Rd	917	End of Kerb and Channel	917
Rolleston Drive	695	Rolleston Sq	992	Tennyson St	297
Marshs Road	2014	Shands Rd	3227	Railway Line	1213

¹ Refer to the Rail trail Bylaw which has its own provisions regarding cycle lanes.

SPECIFIED PARKING

On the roads listed below, parking spaces marked with the words "ambulance" are restricted to the use of ambulances only.²

Road Name	
McCauley Street, Rolleston	The south side of McCauley Street, approximately 10 metres east of Overbury Crescent adjacent to the Rolleston Retail Ltd site.

² Addition of specified parking approved by Council 25 June 2014

**Schedule Three
PROHIBITED TIMES ON ROADS**

Location	Hours
Curraghs Road between Jones and West Coast Road	Monday to Sunday Between 9.00 pm and 5.00 am
Dawsons Road between Jones and Maddisons Roads ²	Monday to Sunday Between 9.00 pm and 5.00 am
Trents Road between Blakes and Shands Roads	Monday to Sunday Between 9.00 pm and 5.00 am
Izone Drive, Rolleston	Monday to Sunday Between 9.00 pm and 5.00 am
The section of Thompsons Road from a point 1.39 km north of the intersection with the Old West Coast Road to where Thompsons Road intersects with the Waimakariri River Bed - parcel ID 3593693 Hydro	During daylight saving - Monday to Sunday Between 10.00 pm and 7.00 am Outside daylight saving - Monday to Sunday Between 7.00 pm and 7.00 am
The section of Weedons Ross Road from a point 2.87 km north of the intersection with the Old West Coast Road to where Weedons Ross Road intersects with Part Reserve 3542 adjacent to the Waimakariri River Bed	During daylight saving - Monday to Sunday Between 10.00 pm and 7.00 am Outside daylight saving - Monday to Sunday Between 7.00 pm and 7.00 am

² Shared district boundary road with Christchurch City Council.

Schedule Four PARKING RESTRICTIONS

Road	Township	Location	Side	Offset	Class	Type	Legend Note
CLOUDESLEY RD	Bealey Spur	538	Right	3	Regulatory Parking	No Stopping At All Times	No Stopping At All Times
AYLESBURY RD	Burnham	335	Left	6.4	Regulatory Parking	BUSSTOP	[No parking symbol + bus symbol + Bus Stop]
AYLESBURY RD	Burnham	338	Right	4.9	Regulatory Parking	BUS STOP	[No parking symbol + bus symbol + Bus Stop]
AYLESBURY RD	Burnham	1351	Right	12.1	Regulatory Parking	BUSSTOP	[No parking symbol + bus symbol + Bus Stop]
GODLEY RD	Burnham	497	Left	5.6	Regulatory Parking	No Stopping At All Times	[No Stopping Symbol] + [arrow]
GODLEY RD	Burnham	574	Left	5.6	Regulatory Parking	No Stopping At All Times	[No Stopping Symbol] + [arrow]
GODLEY RD	Burnham	580	Right	12.4	Regulatory Parking	BUSSTOP	[No parking symbol + bus symbol + Bus Stop]
GODLEY RD	Burnham	591	Right	5.4	Regulatory Parking	BUS STOP	[No parking symbol + bus symbol + Bus Stop]
GODLEY RD	Burnham	591	Right	3.1	Regulatory Parking	BUS STOP	[No parking symbol + bus symbol + Bus Stop]
GODLEY RD	Burnham	592	Left	4.8	Regulatory Parking	BUS STOP	[No parking symbol + bus symbol + Bus Stop]
MCLAUGHLIN\$ RD	Darfield	8238	Left	6.4	Regulatory Parking	No Stopping - Specified Period	8AM - 9AM 3PM - 4PM MON-FRI
MCLAUGHLIN\$ RD	Darfield	8282	Left	6.4	Regulatory Parking	No Stopping - Specified Period	8AM - 9AM 3PM - 4PM MON-FRI
MCLAUGHLIN\$ RD	Darfield	8315	Left	6.4	Regulatory Parking	No Stopping - Specified Period	8AM - 9AM 3PM - 4PM MON-FRI
MCMILLAN ST	Darfield	25	Right	6.4	Regulatory Parking	Restricted Parking - Non Standard Hours	[P + time period + effective days + arrow] 5 minutes
MCMILLAN ST	Darfield	25	Right	6.4	Regulatory Parking	Restricted Parking - Non Standard Hours	POSTAL VEHICLES ONLY
ROSS ST	Darfield	45	Right	11.5	Regulatory Parking	Disabled Parking	[P + disabled symbol]
SH 73 (SOUTH TCE/DARFIELD)	Darfield	530	Right	10	Regulatory Parking	BUS STOP	[No parking symbol + bus symbol + Bus Stop]
SH 77 (BANGOR RD)	Darfield	8	Left	7	Regulatory Parking	ENDS (RP3 RP3.1Supplementary)	[ENDS]
IRVINES RD	Dunsandel	178	Left	10.5	Regulatory Parking	No Stopping - Specified Period	8:45AM-9:15PM 2:45PM- 3:15PM ->
IRVINES RD	Dunsandel	193	Left	10.5	Regulatory Parking	No Stopping - Specified Period	8:45AM-9:15PM 2:45PM- 3:15PM <-->

Selwyn District Council Traffic and Parking Bylaw 2009

		74	Left	14.5	Regulatory Parking	CLEARWAY -Two Peak Period	[CLEARWAY+ No Stopping symbol+ Start & Finish times+ Effective days]
GALLIPOLI ST	Leeston						
HIGH ST (LEESTON)	Leeston	543	Left	7.3	Regulatory Parking	Restricted Parking - Standard Hours	[P + 10 + -->]
HIGH ST (LEESTON)	Leeston	558	Left	7.3	Regulatory Parking	Restricted Parking - Standard Hours	[P + 10 + <--]
HIGH ST (LEESTON)	Leeston	563	Left	7.3	Regulatory Parking	Restricted Parking - Standard Hours	[P + 10 + -->]
HIGH ST (LEESTON)	Leeston	604	Left	7.3	Regulatory Parking	Restricted Parking - Standard Hours	[P + 10 + <--]
JOHNSTON ST	Leeston	120	Right	1.5	Regulatory Parking	No Stopping At All Times	
LEESTON DUNSANDEL RD	Leeston	285	Left	6.6	Regulatory Parking	BUS STOP	[No Stopping Symbol] + [arrow] + At any time
LEESTON DUNSANDEL RD	Leeston	314	Left	6.6	Regulatory Parking	BUS STOP	Bus Stop
SELWYN ST (LEESTON)	Leeston	635	Right	19.6	Regulatory Parking	No Stopping - Specified Period	MON-FRI 8.30AM-3.30PM <-
SELWYN ST (LEESTON)	Leeston	654	Right	19.6	Regulatory Parking	No Stopping - Specified Period	MON-FRI 8.30AM-3.30PM ->
STATION ST (LEESTON)	Leeston	814	Right	6.5	Regulatory Parking	No Stopping At All Times	[No Stopping at all times]+ [arrow]
STATION ST (LEESTON)	Leeston	814	Right	6.5	Regulatory Parking	No Stopping At All Times	NO STOPPING DAY OR NIGHT+ [arrow]
STATION ST (LEESTON)	Leeston	814	Right	8.3	Regulatory Parking	LOADING ZONE	[P + time period+ Loading Zone]
STATION ST (LEESTON)	Leeston	856	Right	7.3	Regulatory Parking	No Stopping At All Times	[No Stopping at all times]+ [arrow]
BIRCHS RD	Lincoln	5775	Right	8.1	Regulatory Parking	BUS STOP	[No parking symbol+ bus symbol+ Bus Stop]
BIRCHS RD	Lincoln	6053	Right	6.5	Regulatory Parking	BUS STOP	[No parking symbol+ bus symbol+ Bus Stop]
BIRCHS RD	Lincoln	6143	Left	7	Regulatory Parking	BUS STOP	[No parking symbol+ bus symbol+ Bus Stop]
BOUNDARY RD	Lincoln	36	Left	15.3	Regulatory Parking	LOADING ZONE	[P + time period + Loading Zone]
BOUNDARY RD	Lincoln	60	Left	15.3	Regulatory Parking	LOADING ZONE	[P + 5 + Loading Zone]
BOUNDARY RD	Lincoln	116	Left	9	Regulatory Parking	Restricted Parking - Standard Hours	[P + 10]
BOUNDARY RD	Lincoln	137	Left	9	Regulatory Parking	Restricted Parking - Standard Hours	[P + 10]

Selwyn District Council Traffic and Parking Bylaw 2009

BOUNDARY RD	Lincoln	260	Left	8.6	Regulatory Parking	BUS STOP - With Arrow	[No parking symbol + bus symbol + Bus Stop + arrow]
BOUNDARY RD	Lincoln	493	Left	22.8	Regulatory Parking	No Stopping At All Times	[No Stopping Symbol]+ [arrow]
BOUNDARY RD	Lincoln	576	Left	22.8	Regulatory Parking	No Stopping At All Times	[No Stopping Symbol]+ [arrow]
FITZ PL	Lincoln	98	Right	15.5	Regulatory Parking	BUS STOP	[No parking symbol + bus symbol + Bus Stop]
GERALD ST	Lincoln	82	Left	8.7	Regulatory Parking	Restricted Parking - Non Standard Hours	P120M 8AM-5PM. MON -FRI
GERALD ST	Lincoln	93	Right	7.7	Regulatory Parking	BUS STOP	[Effective days]
GERALD ST	Lincoln	105	Left	8.7	Regulatory Parking	BUS STOP	[No parking symbol+ bus symbol+ Bus Stop]
GERALD ST	Lincoln	108	Left	27.6	Regulatory Parking	Disabled Parking	[P + disabled symbol]
GERALD ST	Lincoln	113	Right	15	Regulatory Parking	Restricted Parking - Non Standard Hours	PARKING. 120MINS. 8AM - 5PM MON-FRI
GERALD ST	Lincoln	137	Right	8.7	Regulatory Parking	Restricted Parking - Non Standard Hours	[P + 120mins <
GERALD ST	Lincoln	138	Left	17.9	Regulatory Parking	Restricted Parking - Non Standard Hours	[P+30+>]
GERALD ST	Lincoln	155	Left	17.5	Regulatory Parking	Restricted Parking - Non Standard Hours	[P + 30 + <]
GERALD ST	Lincoln	171	Left	16.6	Regulatory Parking	Restricted Parking - Non Standard Hours	[P + 120 + >]
GERALD ST	Lincoln	177	Right	5.2	Regulatory Parking	Restricted Parking - Non Standard Hours	[P + 120 + >]
GERALD ST	Lincoln	199	Right	6.8	Regulatory Parking	Restricted Parking - Non Standard Hours	[P + 120 + <>]
GERALD ST	Lincoln	206	Left	17.7	Regulatory Parking	Disabled Parking	[P + disabled symbol]
GERALD ST	Lincoln	210	Left	17.7	Regulatory Parking	Restricted Parking - Non Standard Hours	[P + 120+<]
GERALD ST	Lincoln	216	Right	9	Regulatory Parking	Restricted Parking - Non Standard Hours	[P + 120 + <>]
GERALD ST	Lincoln	255	Right	8	Regulatory Parking	Restricted Parking - Non Standard Hours	[P + 120 + <>]
GERALD ST	Lincoln	293	Left	7.4	Regulatory Parking	BUS STOP	[No parking symbol + bus symbol + Bus Stop]
GERALD ST	Lincoln	303	Right	5.8	Regulatory Parking	Restricted Parking - Standard Hours	[P + 120 LEFT
GERALD ST	Lincoln •	382	Right	7.6	Regulatory Parking	Restricted Parking - Standard Hours	[P 120 MINS >)

Selwyn District Council Traffic and Parking Bylaw 2009

GERALD ST	Lincoln	424	Right	7	Regulatory Parking	BUS STOP	[No parking symbol + bus symbol + Bus Stop]
GERALD ST	Lincoln	433	Left	6.5	Regulatory Parking	BUS STOP	[No parking symbol + bus symbol + Bus Stop]
GERALD ST	Lincoln	510	Right	7	Regulatory Parking	No Stopping	[No Stopping symbol]
GERALD ST	Lincoln	688	Right	7	Regulatory Parking	No Stopping	[No Stopping symbol]
GERALD ST	Lincoln	737	Right	5	Regulatory Parking	BUS STOP	[No parking symbol + bus symbol + Bus Stop]
GERALD ST	Lincoln	739	Left	3.9	Regulatory Parking	BUS STOP	[No parking symbol + bus symbol + Bus Stop]
GERALD ST	Lincoln	841	Left	6.1	Regulatory Parking	BUS STOP	[No parking symbol + bus symbol + Bus Stop]
GERALD ST	Lincoln	842	Right	6.4	Regulatory Parking	BUS STOP	[No parking symbol + bus symbol + Bus Stop]
GERALD ST	Lincoln	927	Right	7	Regulatory Parking	No Stopping	[No Stopping symbol]
GERALD ST	Lincoln	1016	Right	7	Regulatory Parking	No Stopping	[No Stopping symbol]
GERALD ST	Lincoln	1049	Left	7	Regulatory Parking	BUS STOP	[No parking symbol + bus symbol + Bus Stop]
GERALD ST	Lincoln	1050	Right	5	Regulatory Parking	BUS STOP	[No parking symbol + bus symbol + Bus Stop]
GERALD ST	Lincoln	1143	Right	7.8	Regulatory Parking	No Stopping At All Times	[No Stopping Symbol] + [arrow]
GERALD ST	Lincoln	1190	Right	7.8	Regulatory Parking	No Stopping At All Times	[No Stopping Symbol] + [arrow]
JAMES ST (LINCOLN)	Lincoln	221	Right	8	Regulatory Parking	Disabled Parking	[P + disabled symbol]
JAMES ST (LINCOLN)	Lincoln	352	Left	6	Regulatory Parking	BUS STOP	[No parking symbol + bus symbol + Bus Stop]
JAMES ST {LINCOLN}	Lincoln	540	Left	10.4	Regulatory Parking	No Stopping	[No Stopping symbol]
JAMES ST {LINCOLN}	Lincoln	546	Right	7	Regulatory Parking	No Stopping	[No Stopping symbol]
JAMES ST {LINCOLN}	Lincoln	561	Right	7	Regulatory Parking	No Stopping	[No Stopping symbol]
JAMES ST {LINCOLN}	Lincoln	588	Left	9.8	Regulatory Parking	No Stopping	[No Stopping symbol]
KILDARE TCE	Lincoln	195	Left	6.6	Regulatory Parking	Restricted Parking - Standard Hours	[P 10 min>]
KILDARE TCE	Lincoln	217	Left	5.1	Regulatory Parking	Restricted Parking - Standard Hours	[P +10 min>]

Selwyn District Council Traffic and Parking Bylaw 2009

KILDARE TCE	Lincoln	246	Right	16.2	Regulatory Parking	Restricted Parking - Non Standard Hours	P120. 8AM-5PM MON-FRI
KILDARE TCE	Lincoln	293	Right	26.7	Regulatory Parking	Disabled Parking	[P + disabled symbol]
KILDARE TCE	Lincoln	293	Right	26.5	Regulatory Parking	Restricted Parking - Non Standard Hours	P120M. 8AM-5PM. MON-FRI
NORTH BELT	Lincoln	41	Right	7	Regulatory Parking	No Stopping - Specified Period	8AM - 9AM/3PM - 4PM MON - FRI
NORTH BELT	Lincoln	46	Right	8.5	Regulatory Parking	BUS STOP	[No parking symbol+ bus symbol+ Bus Stop)
NORTH BELT	Lincoln	75	Right	7	Regulatory Parking	No Stopping - Specified Period	8AM - 9AM/3PM - 4PM MON - FRI
NORTH BELT	Lincoln	380	Left	6	Regulatory Parking	No Stopping At All Times	[No Stopping Symbol) + [arrow]
NORTH BELT	Lincoln	425	Left	5.3	Regulatory Parking	No Stopping - Specified Period	7.30AM - 5PM SATURDAYS<->
NORTH BELT	Lincoln	454	Right	48.9	Regulatory Parking	No Stopping At All Times	[No Stopping Symbol] + [arrow]
NORTH BELT	Lincoln	468	Left	5.3	Regulatory Parking	No Stopping - Specified Period	7.30AM - 5PM SATURDAYS<->
NORTH BELT	Lincoln	473	Left	6	Regulatory Parking	No Stopping At All Times	[No Stopping Symbol) + [arrow]
NORTH BELT	Lincoln	497	Left	6	Regulatory Parking	No Stopping At All Times	[No Stopping Symbol) + [arrow]
NORTH BELT	Lincoln	521	Left	5.3	Regulatory Parking	No Stopping - Specified Period	7.30AM - 5PM SATURDAYS<->
NORTH BELT	Lincoln	583	Left	6	Regulatory Parking	No Stopping At All Times	[No Stopping Symbol) + [arrow]
NORTH BELT	Lincoln	584	Left	5.3	Regulatory Parking	No Stopping - Specified Period	7.30AM - 5PM SATURDAYS<-
ROBERT ST	Lincoln	18	Right	9.2	Regulatory Parking	Restricted Parking - Non Standard Hours	[P + 120 + arrow]
ROBERT ST	Lincoln	18	Left	6.7	Regulatory Parking	Restricted Parking - Non Standard Hours	[P + 120 + arrow]
ROBERT ST	Lincoln	30	Right	8.6	Regulatory Parking	Restricted Parking- Non Standard Hours	[P + 5+ arrow)
ROBERT ST	Lincoln	38	Left	6.1	Regulatory Parking	Restricted Parking - Non Standard Hours	[P + 120 + arrow]
ROBERT ST	Lincoln	39	Right	8.3	Regulatory Parking	Restricted Parking - Non Standard Hours	[P+ 120+ arrow]
ROBERT ST	Lincoln	39	Right	8.3	Regulatory Parking	Restricted Parking - Non Standard Hours	[P + 5 + arrow]
ROBERT ST	Lincoln	45	Left	8.4	Regulatory Parking	Restricted Parking - Non Standard Hours	P 120 ->
ROBERT ST	Lincoln	69	Left	8.4	Regulatory Parking	Restricted Parking - Non Standard Hours	[P + 120 + arrow]
ROBERT ST	Lincoln	83	Right	12	Regulatory Parking	Restricted Parking - Non Standard Hours	[P + 120 + <-]
ROBERT ST	Lincoln	117	Right	10.5	Regulatory Parking	Restricted Parking- Non Standard Hours	[P+120+>]

Selwyn District Council Traffic and Parking Bylaw 2009

SPRINGS RD	Lincoln	9006	Left	6.8	Regulatory Parking	No Stopping At All Times	[No Stopping Symbol] + [arrow]
SPRINGS RD	Lincoln	9006	Left	6.7	Regulatory Parking	No Stopping At All Times	[No Stopping Symbol] + [arrow]
SPRINGS RD	Lincoln	9056	Right	7.7	Regulatory Parking	No Stopping At All Times	[No Stopping Symbol] + [arrow]
SPRINGS RD	Lincoln	9138	Right	7	Regulatory Parking	No Stopping At All Times	[No Stopping Symbol] + [arrow]
SPRINGS RD	Lincoln	9149	Left	7.6	Regulatory Parking	No Stopping At All Times	[No Stopping Symbol] + [arrow]
SPRINGS RD	Lincoln	9177	Right	8.1	Regulatory Parking	No Stopping At All Times	[No Stopping Symbol] + [arrow]
SPRINGS RD	Lincoln	9239	Left	8	Regulatory Parking	No Stopping At All Times	[No Stopping Symbol] + [arrow]
SPRINGS RD	Lincoln	9240	Right	8	Regulatory Parking	No Stopping At All Times	[No Stopping Symbol] + [arrow]
SPRINGS RD	Lincoln	9289	Left	8.1	Regulatory Parking	No Stopping At All Times	[No Stopping Symbol] + [arrow]
SPRINGS RD	Lincoln	9304	Right	7.4	Regulatory Parking	No Stopping At All Times	[No Stopping Symbol] + [arrow]
SPRINGS RD	Lincoln	9340	Left	7.6	"Regulatory Parking	No Stopping At All Times	[No Stopping Symbol] + [arrow]
SPRINGS RD	Lincoln	9344	Right	8.2	Regulatory Parking	No Stopping At All Times	[No Stopping Symbol] + [arrow]
SPRINGS RD	Lincoln	9430	Right	8.5	Regulatory Parking	No Stopping At All Times	[No Stopping Symbol] + [arrow]
SPRINGS RD	Lincoln	9435	Left	7.6	Regulatory Parking	No Stopping At All Times	[No Stopping Symbol] + [arrow]
SPRINGS RD	Lincoln	9489	Right	8.8	Regulatory Parking	No Stopping At All Times	[No Stopping Symbol] + [arrow]
SPRINGS RD	Lincoln	9531	Left	7.2	Regulatory Parking	No Stopping At All Times	[No Stopping Symbol] + [arrow]
SPRINGS RD	Lincoln	9546	Right	8.7	Regulatory Parking	No Stopping At All Times	[No Stopping Symbol] + [arrow]
SPRINGS RD	Lincoln	9600	Right	8.6	Regulatory Parking	No Stopping At All Times	[No Stopping Symbol] + [arrow]
SPRINGS RD	Lincoln	9626	Left	7.5	Regulatory Parking	No Stopping At All Times	[No Stopping Symbol] + [arrow]
SPRINGS RD	Lincoln	1182					
SPRINGS RD	Lincoln	9	Right	4.4	Regulatory Parking	No Stopping At All Times	[No Stopping Symbol] + [arrow]
BIRCHS RD	Prebbleton	381	Left	8.5	Regulatory Parking	BUSSTOP	[No parking symbol+ bus symbol+ Bus Stop]
BIRCHS RD	Prebbleton	419	Right	8.5	Regulatory Parking	BUSSTOP	[No parking symbol+ bus symbol+ Bus Stop]
BLAKES RD	Prebbleton	121	Right	8.3	Regulatory Parking	Disabled Parking	[P + disabled symbol]
BLAKES RD	Prebbleton	132	Right	7.5	Regulatory Parking	No Stopping At All Times	[No Stopping Symbol] + [arrow]
BLAKES RD	Prebbleton	179	Right	7.5	Regulatory Parking	No Stopping At All Times	[No Stopping Symbol] + [arrow]
SPRINGS RD	Prebbleton	962	Right	6	Regulatory Parking	BUS STOP	[No parking symbol+ bus symbol+ Bus Stop]
SPRINGS RD	Prebbleton	1030	Left	7	Regulatory Parking	BUS STOP	[No parking symbol+ bus symbol+ Bus Stop]
SPRINGS RD	Prebbleton	1250	Left	7.7	Regulatory Parking	BUS STOP	[No parking symbol+ bus symbol+ Bus Stop]
SPRINGS RD	Prebbleton	1327	Right	8.2	Regulatory Parking	BUS STOP	[No parking symbol+ bus symbol+ Bus Stop]
SPRINGS RD	Prebbleton	1330	Left	15.5	Regulatory Parking	Restricted Parking - Standard Hours	[P + 10 + arrow]
SPRINGS RD	Prebbleton	1702	Right	8.3	Regulatory Parking	BUS STOP	[No parking symbol+ bus symbol+ Bus Stop]

Selwyn District Council Traffic and Parking Bylaw 2009

SPRINGS RD	Prebleton	1702	Left	7.8	Regulatory Parking	BUS STOP	[No parking symbol+ bus symbol+ Bus Stop]
SPRINGS RD	Prebleton	1834	Left	7.4	Regulatory Parking	BUS STOP	[No parking symbol+ bus symbol+ Bus Stop]
BROOKSIDE RD	Rolleston	647	Left	7.2	Regulatory Parking	BUS STOP	[No parking symbol+ bus symbol+ Bus Stop]
BROOKSIDE RD	Rolleston	648	Right	7.9	Regulatory Parking	BUS STOP	[No parking symbol+ bus symbol+ Bus Stop]
BROOKSIDE RD	Rolleston	968	Right	12.1	Regulatory Parking	BUS STOP	[No parking symbol+ bus symbol+ Bus Stop]
BROOKSIDE RD	Rolleston	1328	Left	8.5	Regulatory Parking	BUS STOP	[No parking symbol+ bus symbol+ Bus Stop]
BROOKSIDE RD	Rolleston	1946	Left	9.5	Regulatory Parking	BUS STOP	[No parking symbol+ bus symbol+ Bus Stop]
BROOKSIDE RD	Rolleston	1947	Right	9.4	Regulatory Parking	BUS STOP	[No parking symbol+ bus symbol+ Bus Stop]
EAST MADDISONS RD	Rolleston	6890	Left	4	Regulatory Parking	BUS STOP	[No parking symbol+ bus symbol+ Bus Stop]
EAST MADDISONS RD	Rolleston	6891	Right	5.7	Regulatory Parking	BUS STOP	[No parking symbol+ bus symbol+ Bus Stop]
EAST MADDISONS RD	Rolleston	7349	Right	5.8	Regulatory Parking	BUS STOP	[No parking symbol+ bus symbol+ Bus Stop]
EAST MADDISONS RD	Rolleston	7351	Left	0.8	Regulatory Parking	BUS STOP	[No parking symbol+ bus symbol+ Bus Stop]
FARINGDON BLVD	Rolleston	445	Right	8.1	Regulatory Parking	BUS STOP	[No parking symbol+ bus symbol+ Bus Stop]
GOULDS RD	Rolleston	1128	Right	4	Regulatory Parking	BUS STOP	[No parking symbol+ bus symbol+ Bus Stop]
GOULDS RD	Rolleston	1131	Left	4	Regulatory Parking	BUS STOP	[No parking symbol+ bus symbol+ Bus Stop]
HOSKYN RD	Rolleston	1666	Left	4.6	Regulatory Parking	BEGINS (RP3 RP3.1 Supplementary)	[BEGINS]
HOSKYN RD	Rolleston	1666	Left	6.5	Regulatory Parking	ENDS (RP3 RP3.1 Supplementary)	[ENDS]
JONES RD	Rolleston	7781	Right	12.3	Regulatory Parking	BUS STOP	[No parking symbol+ bus symbol+ Bus Stop]
KIDMAN ST	Rolleston	95	Left	6.5	Regulatory Parking	BUS STOP	[No parking symbol+ bus symbol+ Bus Stop]
LANSLOWNE WAY	Rolleston	25	Left	3.6	Regulatory Parking	BUS STOP	[No parking symbol+ bus symbol+ Bus Stop]

Selwyn District Council Traffic and Parking Bylaw 2009

LOWES RD	Rolleston	326	Left	6.2	Regulatory Parking	BUS STOP	[No parking symbol+ bus symbol+ Bus Stop]
LOWES RD	Rolleston	326	Right	5.5	Regulatory Parking	BUS STOP	[No parking symbol+ bus symbol+ Bus Stop]
LOWES RD	Rolleston	854	Right	18.9	Regulatory Parking	BUS STOP	[No parking symbol+ bus symbol+ Bus Stop]
LOWES RD	Rolleston	861	Left	4.9	Regulatory Parking	BUS STOP	[No parking symbol+ bus symbol+ Bus Stop]
LOWES RD	Rolleston	1306	Left	6.5	Regulatory Parking	BUS STOP	[No parking symbol+ bus symbol+ Bus Stop]
LOWES RD	Rolleston	1310	Right	13.2	Regulatory Parking	BUS STOP	[No parking symbol+ bus symbol+ Bus Stop]
LOWES RD	Rolleston	1741	Left	6.5	Regulatory Parking	BUS STOP	[No parking symbol+ bus symbol+ Bus Stop]
LOWES RD	Rolleston	1748	Right	6	Regulatory Parking	BUS STOP	[No parking symbol+ bus symbol+ Bus Stop]
LOWES RD	Rolleston	2422	Left	6.5	Regulatory Parking	BUS STOP	[No parking symbol+ bus symbol+ Bus Stop]
LOWES RD	Rolleston	2427	Right	6	Regulatory Parking	BUS STOP	[No parking symbol+ bus symbol+ Bus Stop]
MASEFIELD DR	Rolleston	159	Left	5.9	Regulatory Parking	BUS STOP	[No parking symbol+ bus symbol+ Bus Stop]
MASEFIELD DR	Rolleston	171	Right	5.9	Regulatory Parking	BUS STOP	[No parking symbol+ bus symbol+ Bus Stop]
ROLLESTON DR	Rolleston	107	Right	96	Regulatory Parking	BUS STOP	[No parking symbol+ bus symbol+ Bus Stop]
ROLLESTON DR	Rolleston	118	Right	80.3	Regulatory Parking	BUS STOP	[No parking symbol+ bus symbol+ Bus Stop]
ROLLESTON DR	Rolleston	168	Right	6.2	Regulatory Parking	BUS STOP	[No parking symbol+ bus symbol+ Bus Stop]
ROLLESTON DR	Rolleston	177	Left	12	Regulatory Parking	BUS STOP	[No parking symbol+ bus symbol+ Bus Stop]
ROLLESTON DR	Rolleston	605	Left	7.3	Regulatory Parking	BUS STOP	[No parking symbol+ bus symbol+ Bus Stop]
ROLLESTON DR	Rolleston	608	Right	6.4	Regulatory Parking	BUS STOP	[No parking symbol+ bus symbol+ Bus Stop]

Selwyn District Council Traffic and Parking Bylaw 2009

ROLLESTON DR	Rolleston	1107	Left	6	Regulatory Parking	BUS STOP	[No parking symbol+ bus symbol+ Bus Stop]
ROLLESTON DR	Rolleston	1114	Left	7.3	Regulatory Parking	BUS STOP	(No parking symbol+ bus symbol+ Bus Stop)
ROLLESTON DR	Rolleston	1333	Right	6	Regulatory Parking	BUS STOP	[No parking symbol+ bus symbol+ Bus Stop]
ROLLESTON DR	Rolleston	1382	Left	6	Regulatory Parking	BUS STOP	[No parking symbol+ bus symbol+ Bus Stop]
ROLLESTON DR	Rolleston	1760	Right	6	Regulatory Parking	BUS STOP	[No parking symbol+ bus symbol+ Bus Stop]
ROLLESTON DR	Rolleston	1805	Left	6	Regulatory Parking	BUS STOP	[No parking symbol+ bus symbol+ Bus Stop]
ROLLESTON DR	Rolleston	2102	Right	6	Regulatory Parking	BUS STOP	[No parking symbol+ bus symbol+ Bus Stop]
ROLLESTON DR	Rolleston	2146	Left	6	Regulatory Parking	BUS STOP	[No parking symbol+ bus symbol+ Bus Stop)
ROLLESTON DR	Rolleston	2459	Left	6	Regulatory Parking	BUS STOP	[No parking symbol+ bus symbol+ Bus Stop]
ROLLESTON DR	Rolleston	2492	Right	6	Regulatory Parking	BUS STOP	[No parking symbol+ bus symbol+ Bus Stop]
TENNYSON ST	Rolleston	235	Left	8	Regulatory Parking	LOADING ZONE- With Arrow	[P + time period+ Loading Zone+ arrow) KISS AND GO
TENNYSON ST	Rolleston	482	Right	7.9	Regulatory Parking	BUS STOP	[No parking symbol+ bus symbol+ Bus Stop)
TENNYSON ST	Rolleston	491	Left	6.3	Regulatory Parking	BUS STOP	[No parking symbol+ bus symbol+ Bus Stop]
TENNYSON ST	Rolleston	1045	Left	6.4	Regulatory Parking	BUS STOP	[No parking symbol+ bus symbol+ Bus Stop]
TENNYSON ST	Rolleston	1045	Right	5.7	Regulatory Parking	BUS STOP	[No parking symbol+ bus symbol+ Bus Stop]
BIRCHS RD	Rural	1350	Right	7.4	Regulatory Parking	BUS STOP	[No parking symbol+ bus symbol+ Bus Stop)
BIRCHS RD	Rural	3436	Left	6.5	Regulatory Parking	BUS STOP	[No parking symbol+ bus symbol+ Bus Stop]
BIRCHS RD	Rural	3441	Right	7.1	Regulatory Parking	BUS STOP	[No parking symbol+ bus symbol+ Bus Stop)
GOLF LINKS RD	Rural	33	Left	3.7	Regulatory Parking	No Stopping At All Times	[No Stopping Symbol]
GOLF LINKS RD	Rural	33	Left	3.7	Regulatory Parking	No Stopping At All Times	[arrow]

Amended Bylaw adopted by Council 14 August 2024

Selwyn District Council Traffic and Parking Bylaw 2009

GOLF LINKS RD	Rural	178	Left	5.5	Regulatory Parking	No Stopping At All Times	[No Stopping Symbol] + [arrow]
JONES RD	Rural	4188	Right	11.6	Regulatory Parking	BUS STOP	[No parking symbol+ bus symbol+ Bus Stop]
JONES RD	Rural	4288	Left	11	Regulatory Parking	BUS STOP	[No parking symbol+ bus symbol+ Bus Stop]
JONES RD	Rural	5688	Left	24	Regulatory Parking	BUS STOP	[No parking symbol+ bus symbol + Bus Stop]
JONES RD	Rural	5694	Right	7.4	Regulatory Parking	BUS STOP	[No parking symbol+ bus symbol+ Bus Stop]
RHODES RD	Rural	0	Centre	0	Regulatory Parking	No Stopping At All Times	[No Stopping Symbol]+ [arrow]
RHODES RD	Rural	259	Left	12.6	Regulatory Parking	No Stopping At All Times	[No Stopping Symbol]+ [arrow]
RHODES RD	Rural	312	Left	14.9	Regulatory Parking	No Stopping At All Times	[No Stopping Symbol] + [arrow]
RHODES RD	Rural	351	Left	17.1	Regulatory Parking	No Stopping At All Times	[No Stopping Symbol] + [arrow]
RHODES RD	Rural	388	Left	17.9	Regulatory Parking	No Stopping At All Times	[No Stopping Symbol]+ [arrow]
RHODES RD	Rural	423	Left	14.3	Regulatory Parking	No Stopping At All Times	[No Stopping Symbol] + [arrow]
TWO CHAIN RD	Rural	2260	Left	21.8	Regulatory Parking	BUS STOP	[No parking symbol+ bus symbol+ Bus Stop]
TWO CHAIN RD	Rural	2286	Right	13.7	Regulatory Parking	BUS STOP	[No parking symbol+ bus symbol+ Bus Stop]
TWO CHAIN RD	Rural	5505	Right	15.6	Regulatory Parking	BUS STOP	[No parking symbol+ bus symbol+ Bus Stop]
WALKERS RD	Rural	695	Left	5.8	Regulatory Parking	BUS STOP	[No parking symbol+ bus symbol+ Bus Stop]
WALKERS RD	Rural	735	Right	6.7	Regulatory Parking	BUS STOP	[No parking symbol+ bus symbol+ Bus Stop]
HASTINGS ST	Southbridge	154	Left	9.1	Regulatory Parking	LOADING ZONE - With Arrow	[P + time period+ Loading Zone+ arrow]
HASTINGS ST	Southbridge	182	Left	9.4	Regulatory Parking	BUS STOP	[No parking symbol+ bus symbol+ Bus Stop]
HASTINGS ST	Southbridge	189	Left	8.6	Regulatory Parking	LOADING ZONE - With Arrow	[P + time period+ Loading Zone+ arrow]
LEE ST	Southbridge	48	Left	7.7	Regulatory Parking	Restricted Parking - Standard Hours	Angle Parking----->
LEE ST	Southbridge	90	Left	7.7	Regulatory Parking	Restricted Parking - Standard Hours	Angle Parking<---
ELLESMERE JUNCTION RD	Springston	3655	Right	0.2	Regulatory Parking	BUS STOP	[No parking symbol + bus symbol + Bus Stop]

Selwyn District Council Traffic and Parking Bylaw 2009

ELLESMERE JUNCTION RD	Springston	3709	Right	8.4	Regulatory Parking	BUS STOP	[No parking symbol + bus symbol + Bus Stop]
ELLESMERE JUNCTION RD	Springston	4093	Left	9.1	Regulatory Parking	BUS STOP	[No parking symbol+ bus symbol+ Bus Stop)
ELLESMERE JUNCTION RD	Springston	4145	Right	7	Regulatory Parking	BUS STOP	[No parking symbol + bus symbol+ Bus Stop)
LEESTON RD	Springston	74	Left	8.2	Regulatory Parking	LOADING ZONE - With Arrow	[P + 5 + Loading Zone + arrow]
LEESTON RD	Springston	103	Left	8.2	Regulatory Parking	LOADING ZONE - With Arrow	[P + 5 + Loading Zone + arrow]
SCHOOL RD	Tai Tapu	121	Left	6.2	Regulatory Parking	BUS STOP	[No parking symbol+ bus symbol+ Bus Stop)
SCHOOL RD	Tai Tapu	169	Left	6.2	Regulatory Parking	BUS STOP	[No parking symbol+ bus symbol+ Bus Stop)
SH 75 (CHRISTCHURCH AKAROA RD)	Tai Tapu	340	Left	6.5	Regulatory Parking	BUS STOP - With Arrow	[No parking symbol+ bus symbol+ Bus Stop+ arrow) 3PM-4PM MON-FRI]
WEEDONS ROSS RD	West Melton	7409	Left	5.6	Regulatory Parking	LOADING ZONE - With Arrow	8.30-930AM 2.30-3.30PM MON-FRID
WEEDONS ROSS RD	West Melton	7419	Left	12.9	Regulatory Parking	BUS STOP - With Arrow	[No parking symbol+ bus symbol+ Bus Stop+ arrow) 8.30 - 9.30am 2.30 - 3.30pm
WEEDONS ROSS RD	West Melton	7455	Left	12.5	Regulatory Parking	BUS STOP - With Arrow	(No parking symbol+ bus symbol+ Bus Stop+ arrow) 8.30 - 9.30am 2.30 - 3.30pm
WEEDONS ROSS RD	West Melton	7484	Left	5.6	Regulatory Parking	LOADING ZONE - With Arrow	AS ABOVE
2 Norman Kirk Drive	Rolleston	N/A	N/A	N/A	Controlled Parking	Carpark signed and marked	SDC HQ carpark areas
3 Norman Kirk Drive	Rolleston	Not yet Active	Not yet Active	Not yet Active	Regulatory Parking	P5 Park	outside Selwyn Health Hub
1/3 & 2/3 Norman Kirk Drive	Rolleston	N/A	N/A	N/A	Controlled Parking	Carpark signed and marked	Selwyn Health Hub carpark areas
56 Tennyson Street	Rolleston	Not yet Active	Not yet Active	Not yet Active	Regulatory Parking	Disabled Parking	[P + disabled symbol]
Tennyson Street	Rolleston	N/A	N/A	N/A	Controlled Parking	Carpark signed and marked	Te Ara Atea carpark areas
Tennyson Street	Rolleston	Not yet Active	Not yet Active	Not yet Active	Regulatory Parking	Restricted Parking - Standard Hours	[P + 10 + arrow]

Selwyn District Council Traffic and Parking Bylaw 2009

649 Springston Rolleston Road	Rolleston	N/A	N/A	N/A	Controlled Parking	Carpark signed and marked	Foster Dog Park carpark areas
71 Broadlands Drive	Rolleston	N/A	N/A	N/A	Controlled Parking	Carpark signed and marked	Selwyn Aquatic Centre carpark areas
70 Broadlands Drive	Rolleston	N/A	N/A	N/A	Controlled Parking	Carpark signed and marked	Foster Park. Incl sports centre & Leamers Rd carpark areas
56 Dynes Road	Rolleston	N/A	N/A	N/A	Controlled Parking	Carpark signed and marked	Foster Park. Incl club carpark & off-street along Dynes
15 & 17 Meijer Drive	Lincoln	N/A	N/A	N/A	Controlled Parking	Carpark signed and marked	LEC carpark areas x Two
17 Lyttelton Street	Lincoln	N/A	N/A	N/A	Controlled Parking	Carpark signed and marked	Lincoln Library/CC carpark areas
1165 & 1167 West Coast Road	West Melton	N/A	N/A	N/A	Controlled Parking	Carpark signed and marked	West Melton Community Centre carpark areas
92 North Terrace	Darfield	N/A	N/A	N/A	Controlled Parking	Carpark signed and marked	Darfield Community Centre & Reserve carpark areas
90 North Terrace	Darfield	N/A	N/A	N/A	Controlled Parking	Carpark signed and marked	Darfield Community Centre & Reserve Nth Toe Shingle carpark areas
1456 Tramway Road	Dunsandel	N/A	N/A	N/A	Controlled Parking	Carpark signed and marked	Dunsandel Community Centre carpark areas
59 High Street, Leeston	Leeston	N/A	N/A	N/A	Controlled Parking	Carpark signed and marked	Leeston Library/CC front, rear, sides carpark areas
64 Tosswill Road	Prebbleton	N/A	N/A	N/A	Controlled Parking	Carpark signed and marked	Recreation Reserve carpark areas

3

3. Addition of Parking Restrictions approved by Council 18 April 2018³

4. Addition of Parking Restrictions approved by Council 14 August 2024⁴